

+NOTICE!!

These documents have been scanned!

Do not place un-scanned documents beneath this notice!

Do not remove this notice from this file!

GPO Jacket No. 560-102
Print Order 61540
Rise Business Services, LLC
Job=AZ15 9/11/2019



Box Number= AZ15233



Claim Begin-End: AMC456053-AMC456104

1 Initial Receipt



AZ15233-19

AMC455531-AMC456543

**United States Department of the Interior
Bureau of Land Management
DIV OF LANDS, MINRLS & ENERGY
ONE N CENTRAL AVE
PHOENIX, AZ 85004 -4427
Phone: 602-417-9200**

Receipt	
No:	4512790

Transaction #: 4633316	
Date of Transaction: 07/22/2019	
CUSTOMER:	
DARLING GEOMATICS 9040 S RITA RD STE 2350 TUCSON, AZ 85747-9145 US	

LINE #	QTY	DESCRIPTION	REMARKS	UNIT PRICE	TOTAL	
1	52.00	LOCATABLE MINERALS / MINING CLAIMS- NEW, UNADJUD, ONE OR MORE AUTH NOS / NEW MINING CLAIM PROCESSING FEE CASES: AMC456053/\$20.00, AMC456054/\$20.00, AMC456055/\$20.00, AMC456056/\$20.00, AMC456057/\$20.00, AMC456058/\$20.00, AMC456059/\$20.00, AMC456060/\$20.00, AMC456061/\$20.00, AMC456062/\$20.00, AMC456063/\$20.00, AMC456064/\$20.00, AMC456065/\$20.00, AMC456066/\$20.00, AMC456067/\$20.00, AMC456068/\$20.00, AMC456069/\$20.00, AMC456070/\$20.00, AMC456071/\$20.00, AMC456072/\$20.00, AMC456073/\$20.00, AMC456074/\$20.00, AMC456075/\$20.00, AMC456076/\$20.00, AMC456077/\$20.00, AMC456078/\$20.00, AMC456079/\$20.00, AMC456080/\$20.00, AMC456081/\$20.00, AMC456082/\$20.00, AMC456083/\$20.00, AMC456084/\$20.00, AMC456085/\$20.00, AMC456086/\$20.00, AMC456087/\$20.00, AMC456088/\$20.00, AMC456089/\$20.00, AMC456090/\$20.00, AMC456091/\$20.00, AMC456092/\$20.00, AMC456093/\$20.00, AMC456094/\$20.00, AMC456095/\$20.00, AMC456096/\$20.00, AMC456097/\$20.00, AMC456098/\$20.00, AMC456099/\$20.00, AMC456100/\$20.00, AMC456101/\$20.00, AMC456102/\$20.00, AMC456103/\$20.00, AMC456104/\$20.00			- n/a -	1040.00

ENTERED
AUG 07 2019
BY: Ryan

2	52.00	LOCATABLE MINERALS / MINING CLAIMS- NEW, UNADJUD, ONE OR MORE AUTH NOS / NEW MINING CLAIMS LOCATION FEE CASES: AMC456053/\$37.00, AMC456054/\$37.00, AMC456055/\$37.00, AMC456056/\$37.00, AMC456057/\$37.00, AMC456058/\$37.00, AMC456059/\$37.00, AMC456060/\$37.00, AMC456061/\$37.00, AMC456062/\$37.00, AMC456063/\$37.00, AMC456064/\$37.00, AMC456065/\$37.00, AMC456066/\$37.00, AMC456067/\$37.00, AMC456068/\$37.00, AMC456069/\$37.00, AMC456070/\$37.00, AMC456071/\$37.00, AMC456072/\$37.00, AMC456073/\$37.00, AMC456074/\$37.00, AMC456075/\$37.00, AMC456076/\$37.00, AMC456077/\$37.00, AMC456078/\$37.00, AMC456079/\$37.00, AMC456080/\$37.00, AMC456081/\$37.00, AMC456082/\$37.00, AMC456083/\$37.00, AMC456084/\$37.00, AMC456085/\$37.00, AMC456086/\$37.00, AMC456087/\$37.00, AMC456088/\$37.00, AMC456089/\$37.00, AMC456090/\$37.00, AMC456091/\$37.00, AMC456092/\$37.00, AMC456093/\$37.00, AMC456094/\$37.00, AMC456095/\$37.00, AMC456096/\$37.00, AMC456097/\$37.00, AMC456098/\$37.00, AMC456099/\$37.00, AMC456100/\$37.00, AMC456101/\$37.00, AMC456102/\$37.00, AMC456103/\$37.00, AMC456104/\$37.00		- n/a -	1924.00
3	52.00	LOCATABLE MINERALS / MINING CLAIMS- NEW, UNADJUD, ONE OR MORE AUTH NOS / NEW MINING CLAIMS MAINTENANCE FEE CASES: AMC456053/\$155.00, AMC456054/\$155.00, AMC456055/\$155.00, AMC456056/\$155.00, AMC456057/\$155.00, AMC456058/\$155.00, AMC456059/\$155.00, AMC456060/\$155.00, AMC456061/\$155.00, AMC456062/\$155.00, AMC456063/\$155.00, AMC456064/\$155.00, AMC456065/\$155.00, AMC456066/\$155.00, AMC456067/\$155.00, AMC456068/\$155.00, AMC456069/\$155.00, AMC456070/\$155.00, AMC456071/\$155.00, AMC456072/\$155.00, AMC456073/\$155.00, AMC456074/\$155.00, AMC456075/\$155.00, AMC456076/\$155.00, AMC456077/\$155.00, AMC456078/\$155.00, AMC456079/\$155.00, AMC456080/\$155.00, AMC456081/\$155.00, AMC456082/\$155.00, AMC456083/\$155.00, AMC456084/\$155.00, AMC456085/\$155.00, AMC456086/\$155.00,		- n/a -	8060.00

		AMC456087/\$155.00, AMC456088/\$155.00, AMC456089/\$155.00, AMC456090/\$155.00, AMC456091/\$155.00, AMC456092/\$155.00, AMC456093/\$155.00, AMC456094/\$155.00, AMC456095/\$155.00, AMC456096/\$155.00, AMC456097/\$155.00, AMC456098/\$155.00, AMC456099/\$155.00, AMC456100/\$155.00, AMC456101/\$155.00, AMC456102/\$155.00, AMC456103/\$155.00, AMC456104/\$155.00			
4	1.00	LOCATABLE MINERALS / MINING CLAIMS-NOT NEW-UNADJUD, ONE AUTH NO. ONLY / MINING CLAIM MONEY RECEIVED CASES: AMC456053/\$8580.00	MAINT 2020/52	- n/a -	8580.00
TOTAL:					\$19,604.00

PAYMENT INFORMATION			
1	AMOUNT:	19604.00	POSTMARKED: N/A
	TYPE:	CHECK	RECEIVED: 07/22/2019
	CHECK NO:	100263	
	NAME:	BHPBILLITON 1360 POST OAK BLVD STE 150 HOUSTON TX 77056 US	

REMARKS

This receipt was generated by the automated BLM Collections and Billing System and is a paper representation of a portion of the official electronic record contained therein.

NOTICE!!

These documents have been scanned!

Do not place un-scanned documents beneath this notice!

Do not remove this notice from this file!

GPO Jacket No. 560-102
Print Order 61540
Rise Business Services, LLC
Job=AZ15 9/11/2019



Box Number= AZ15233



Claim Begin-End: AMC456053-AMC456104

2 Correspondence



AZ15233-19

AMC455531-AMC456543



United States Department of the Interior



BUREAU OF LAND MANAGEMENT
Arizona State Office
One North Central Avenue, Suite 800
Phoenix, Arizona 85004-4427
www.blm.gov/az/

OCT 21 2020

In Reply Refer To:

3800 (9200) RM

AMC454854, AMC455946, AMC455979, AMC456007, AMC456053, AMC456105,
AMC456152, AMC456201, AMC456252, AMC456302, AMC456801

CERTIFIED MAIL - RETURN RECEIPT REQUESTED No. 9214 8901 9403 8323 3302 37

DECISION

DARLING GEOMATICS : This decision affects those claims
9040 S RITA RD STE 2350 : shown on the attached list(s).
TUCSON, AZ 85747-9145 :

SEE ATTACHMENT(S) FOR CLAIM NAMES AND AMC NUMBERS

MINING CLAIMS DECLARED FORFEITED

The mining claims listed above have been declared forfeited as of September 1, 2020, for failure to timely file the required maintenance fee payment or small miner's maintenance fee waiver (waiver).

Claimants are required to pay an annual non-refundable maintenance fee of \$165 per 20 acres or portion thereof, or submit a waiver, on or before September 1 of each year. These requirements were established by 30 U.S.C. 28f-1, as amended, and 43 CFR 3834 and 3835.

Our records do not show receipt of a maintenance fee payment or small miner waiver filed on or before the due date. Therefore, the claims listed above are forfeited.

Reclamation Requirements

This decision does not relieve you of the liability for reclamation of all areas disturbed by your activities on lands covered by the subject mining claim(s) and/or site(s). After you complete the reclamation, you must notify the authorized officer of the appropriate surface managing agency so that the authorized officer may conduct a final site inspection and determine whether you may

be released from liability. If you fail to reclaim the land to the satisfaction of the authorized officer, the surface management agency may cite you for noncompliance under its surface management regulations. For land administered by the Bureau of Land Management (BLM), if you fail to reclaim the land to the satisfaction of the authorized officer as required in 43 CFR Subpart 3809, the BLM will issue an order of noncompliance under 43CFR 3809.601(a). If you fail to comply with the non-compliance order, BLM may take further action under 43 CFR 3809.604. Failure to conduct reclamation is a prohibited act that may subject you to criminal penalties. See 43 CFR 3809.605(h) and 43 CFR 3809.700.

Appeal Procedures

This decision may be appealed to the Interior Board of Land Appeals, Office of the Secretary, in accordance with the regulations contained in 43 CFR, Part 4, and the enclosed Form 1842-1. If an appeal is taken, your notice of appeal must be filed in this office (at the above address) within 30 days from receipt of this decision. The appellant has the burden of showing that the decision appealed from is in error.

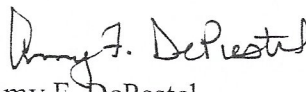
If you wish to file a petition pursuant to regulation 43 CFR 4.21 (58 FR 4939, January 19, 1993) for a stay of the effectiveness of this decision during the time that your appeal is being reviewed by the Board, the petition for a stay must accompany your notice of appeal. A petition for a stay is required to show sufficient justification based on the standards listed below. Copies of the notice of appeal and petition for a stay **must** also be submitted to each party named in this decision and to the Interior Board of Land Appeals and to the appropriate Office of the Solicitor (see 43 CFR 4.413) at the same time the original documents are filed with this office. If you request a stay, you have the burden of proof to demonstrate that a stay should be granted.

Standards for Obtaining a Stay

Except as otherwise provided by law or other pertinent regulation, a petition for a stay of a decision pending appeal shall show sufficient justification based on the following standards:

- (1) The relative harm to the parties if the stay is granted or denied,
- (2) The likelihood of the appellant's success on the merits,
- (3) The likelihood of immediate and irreparable harm if the stay is not granted, and
- (4) Whether the public interest favors granting the stay.

Please include your AMC serial number(s) on all correspondence. If additional information is required, please call RéAnn Myers at 602-417-9413.


Amy F. DePestel
Supervisory Land Law Examiner
Lands, Minerals and Energy Division

Enclosure(s)

DARLING GEOMATICS
9040 S RITA RD STE 2350
TUCSON AZ 85747-9145

<u>LEAD FILE NUMBER</u>	<u>CLAIM NUMBER</u>	<u>CLAIM NAME</u>
AMC454854	AMC454854	MOULIN 1
AMC454854	AMC454855	MOULIN 2
AMC454854	AMC454856	MOULIN 3
AMC454854	AMC454857	MOULIN 4
AMC454854	AMC454858	MOULIN 5
AMC454854	AMC454859	MOULIN 6
AMC454854	AMC454860	MOULIN 7
AMC454854	AMC454861	MOULIN 8
AMC454854	AMC454862	MOULIN 9
AMC454854	AMC454863	MOULIN 10
AMC454854	AMC454864	MOULIN 11
AMC454854	AMC454865	MOULIN 12
AMC454854	AMC454866	MOULIN 13
AMC454854	AMC454867	MOULIN 14
AMC454854	AMC454868	MOULIN 15
AMC454854	AMC454869	MOULIN 16
AMC454854	AMC454870	MOULIN 17
AMC454854	AMC454871	MOULIN 18
AMC454854	AMC454872	MOULIN 19
AMC454854	AMC454873	MOULIN 20
AMC454854	AMC454874	MOULIN 21
AMC454854	AMC454875	MOULIN 22
AMC454854	AMC454876	MOULIN 23
AMC454854	AMC454877	MOULIN 24
AMC454854	AMC454878	MOULIN 25
AMC454854	AMC454879	MOULIN 26
AMC454854	AMC454880	MOULIN 27
AMC454854	AMC454881	MOULIN 28
AMC454854	AMC454882	MOULIN 29
AMC454854	AMC454883	MOULIN 30
AMC454854	AMC454884	MOULIN 31
AMC454854	AMC454885	MOULIN 32
AMC454854	AMC454886	MOULIN 33
AMC454854	AMC454887	MOULIN 34

AMC454854	AMC454888	MOULIN 35
AMC454854	AMC454889	MOULIN 36
AMC454854	AMC454890	MOULIN 37
AMC454854	AMC454891	MOULIN 38
AMC454854	AMC454892	MOULIN 39
AMC454854	AMC454893	MOULIN 40
AMC454854	AMC454894	MOULIN 41
AMC454854	AMC454895	MOULIN 42
AMC454854	AMC454896	MOULIN 43
AMC454854	AMC454897	MOULIN 44
AMC454854	AMC454898	MOULIN 45
AMC454854	AMC454899	MOULIN 46
AMC454854	AMC454900	MOULIN 47
AMC454854	AMC454901	MOULIN 48
AMC454854	AMC454902	MOULIN 49
AMC454854	AMC454903	MOULIN 50
AMC454854	AMC454904	MOULIN 51
AMC454854	AMC454905	MOULIN 52
AMC454854	AMC454906	MOULIN 53
AMC454854	AMC454907	MOULIN 54
AMC454854	AMC454908	MOULIN 55
AMC454854	AMC454909	MOULIN 56
AMC454854	AMC454910	MOULIN 57
AMC454854	AMC454911	MOULIN 58
AMC454854	AMC454912	MOULIN 59
AMC454854	AMC454913	MOULIN 60
AMC454854	AMC454914	MOULIN 61
AMC454854	AMC454915	MOULIN 62
AMC454854	AMC454916	MOULIN 63
AMC454854	AMC454917	MOULIN 64
AMC454854	AMC454918	MOULIN 65
AMC454854	AMC454919	MOULIN 66
AMC454854	AMC454920	MOULIN 67
AMC454854	AMC454921	MOULIN 68
AMC454854	AMC454922	MOULIN 69
AMC454854	AMC454923	MOULIN 70
AMC454854	AMC454924	MOULIN 71
AMC454854	AMC454925	MOULIN 72
AMC454854	AMC454926	MOULIN 73

AMC454854	AMC454927	MOULIN 74
AMC454854	AMC454928	MOULIN 75
AMC454854	AMC454929	MOULIN 76
AMC454854	AMC454930	MOULIN 77
AMC454854	AMC454931	MOULIN 78
AMC454854	AMC454932	MOULIN 79
AMC454854	AMC454933	MOULIN 80
AMC454854	AMC454934	MOULIN 81
AMC454854	AMC454935	MOULIN 82
AMC454854	AMC454936	MOULIN 83
AMC454854	AMC454937	MOULIN 84
AMC454854	AMC454938	MOULIN 85
AMC454854	AMC454939	MOULIN 86
AMC454854	AMC454940	MOULIN 87
AMC454854	AMC454941	MOULIN 88
AMC454854	AMC454942	MOULIN 89
AMC454854	AMC454943	MOULIN 90
AMC454854	AMC454944	MOULIN 91
AMC454854	AMC454945	MOULIN 92
AMC454854	AMC454946	MOULIN 93
AMC454854	AMC454947	MOULIN 94
AMC454854	AMC454948	MOULIN 95
AMC454854	AMC454949	MOULIN 96
AMC454854	AMC454950	MOULIN 97
AMC454854	AMC454951	MOULIN 98
AMC454854	AMC454952	MOULIN 99
AMC455946	AMC455946	EMILIA 1
AMC455946	AMC455947	EMILIA 2
AMC455946	AMC455948	EMILIA 3
AMC455946	AMC455949	EMILIA 4
AMC455946	AMC455950	EMILIA 5
AMC455946	AMC455951	EMILIA 6
AMC455946	AMC455952	EMILIA 7
AMC455946	AMC455953	EMILIA 8
AMC455946	AMC455954	EMILIA 9
AMC455946	AMC455955	EMILIA 10
AMC455946	AMC455956	EMILIA 11
AMC455946	AMC455957	EMILIA 12
AMC455946	AMC455958	EMILIA 13

AMC455946	AMC455959	EMILIA 14
AMC455946	AMC455960	EMILIA 15
AMC455946	AMC455961	EMILIA 16
AMC455946	AMC455962	EMILIA 17
AMC455946	AMC455963	EMILIA 18
AMC455946	AMC455964	EMILIA 19
AMC455946	AMC455965	EMILIA 20
AMC455946	AMC455966	EMILIA 21
AMC455946	AMC455967	EMILIA 22
AMC455946	AMC455968	EMILIA 23
AMC455946	AMC455969	EMILIA 24
AMC455946	AMC455970	EMILIA 25
AMC455946	AMC455971	EMILIA 26
AMC455946	AMC455972	EMILIA 27
AMC455946	AMC455973	EMILIA 28
AMC455946	AMC455974	EMILIA 29
AMC455946	AMC455975	EMILIA 30
AMC455946	AMC455976	EMILIA 31
AMC455946	AMC455977	EMILIA 43
AMC455946	AMC455978	EMILIA 44
AMC455979	AMC455979	MADISON 47
AMC455979	AMC455980	MADISON 48
AMC455979	AMC455981	MADISON 49
AMC455979	AMC455982	MADISON 50
AMC455979	AMC455983	MADISON 51
AMC455979	AMC455984	MADISON 52
AMC455979	AMC455985	MADISON 53
AMC455979	AMC455986	MADISON 54
AMC455979	AMC455987	MADISON 55
AMC455979	AMC455988	MADISON 56
AMC455979	AMC455989	MADISON 57
AMC455979	AMC455990	MADISON 58
AMC455979	AMC455991	MADISON 59
AMC455979	AMC455992	MADISON 60
AMC455979	AMC455993	MADISON 61
AMC455979	AMC455994	MADISON 62
AMC455979	AMC455995	MADISON 63
AMC455979	AMC455996	MADISON 64
AMC455979	AMC455997	MADISON 65

AMC455979	AMC455998	MADISON 66
AMC455979	AMC455999	MADISON 67
AMC455979	AMC456000	MADISON 68
AMC455979	AMC456001	MADISON 69
AMC455979	AMC456002	MADISON 70
AMC455979	AMC456003	MADISON 71
AMC455979	AMC456004	MADISON 72
AMC455979	AMC456005	MADISON 73
AMC455979	AMC456006	MADISON 74
AMC456007	AMC456007	MADISON 1
AMC456007	AMC456008	MADISON 2
AMC456007	AMC456009	MADISON 3
AMC456007	AMC456010	MADISON 4
AMC456007	AMC456011	MADISON 5
AMC456007	AMC456012	MADISON 6
AMC456007	AMC456013	MADISON 7
AMC456007	AMC456014	MADISON 8
AMC456007	AMC456015	MADISON 9
AMC456007	AMC456016	MADISON 10
AMC456007	AMC456017	MADISON 11
AMC456007	AMC456018	MADISON 12
AMC456007	AMC456019	MADISON 13
AMC456007	AMC456020	MADISON 14
AMC456007	AMC456021	MADISON 15
AMC456007	AMC456022	MADISON 16
AMC456007	AMC456023	MADISON 17
AMC456007	AMC456024	MADISON 18
AMC456007	AMC456025	MADISON 19
AMC456007	AMC456026	MADISON 20
AMC456007	AMC456027	MADISON 21
AMC456007	AMC456028	MADISON 22
AMC456007	AMC456029	MADISON 23
AMC456007	AMC456030	MADISON 24
AMC456007	AMC456031	MADISON 25
AMC456007	AMC456032	MADISON 26
AMC456007	AMC456033	MADISON 27
AMC456007	AMC456034	MADISON 28
AMC456007	AMC456035	MADISON 29
AMC456007	AMC456036	MADISON 30

AMC456007	AMC456037	MADISON 31
AMC456007	AMC456038	MADISON 32
AMC456007	AMC456039	MADISON 33
AMC456007	AMC456040	MADISON 34
AMC456007	AMC456041	MADISON 35
AMC456007	AMC456042	MADISON 36
AMC456007	AMC456043	MADISON 37
AMC456007	AMC456044	MADISON 38
AMC456007	AMC456045	MADISON 39
AMC456007	AMC456046	MADISON 40
AMC456007	AMC456047	MADISON 41
AMC456007	AMC456048	MADISON 42
AMC456007	AMC456049	MADISON 43
AMC456007	AMC456050	MADISON 44
AMC456007	AMC456051	MADISON 45
AMC456007	AMC456052	MADISON 46
AMC456053	AMC456053	SHARON 1
AMC456053	AMC456054	SHARON 2
AMC456053	AMC456055	SHARON 3
AMC456053	AMC456056	SHARON 4
AMC456053	AMC456057	SHARON 5
AMC456053	AMC456058	SHARON 6
AMC456053	AMC456059	SHARON 7
AMC456053	AMC456060	SHARON 8
AMC456053	AMC456061	SHARON 9
AMC456053	AMC456062	SHARON 10
AMC456053	AMC456063	SHARON 11
AMC456053	AMC456064	SHARON 12
AMC456053	AMC456065	SHARON 13
AMC456053	AMC456066	SHARON 14
AMC456053	AMC456067	SHARON 15
AMC456053	AMC456068	SHARON 16
AMC456053	AMC456069	SHARON 17
AMC456053	AMC456070	SHARON 18
AMC456053	AMC456071	SHARON 19
AMC456053	AMC456072	SHARON 20
AMC456053	AMC456073	SHARON 21
AMC456053	AMC456074	SHARON 22
AMC456053	AMC456075	SHARON 23

AMC456053	AMC456076	SHARON 24
AMC456053	AMC456077	SHARON 25
AMC456053	AMC456078	SHARON 26
AMC456053	AMC456079	SHARON 27
AMC456053	AMC456080	SHARON 28
AMC456053	AMC456081	SHARON 29
AMC456053	AMC456082	SHARON 30
AMC456053	AMC456083	SHARON 31
AMC456053	AMC456084	SHARON 32
AMC456053	AMC456085	SHARON 33
AMC456053	AMC456086	SHARON 34
AMC456053	AMC456087	SHARON 35
AMC456053	AMC456088	SHARON 36
AMC456053	AMC456089	SHARON 37
AMC456053	AMC456090	SHARON 38
AMC456053	AMC456091	SHARON 39
AMC456053	AMC456092	SHARON 40
AMC456053	AMC456093	SHARON 41
AMC456053	AMC456094	SHARON 42
AMC456053	AMC456095	SHARON 43
AMC456053	AMC456096	SHARON 44
AMC456053	AMC456097	SHARON 45
AMC456053	AMC456098	SHARON 46
AMC456053	AMC456099	SHARON 47
AMC456053	AMC456100	SHARON 48
AMC456053	AMC456101	SHARON 49
AMC456053	AMC456102	SHARON 50
AMC456053	AMC456103	SHARON 51
AMC456053	AMC456104	SHARON 52
AMC456105	AMC456105	SHARON 53
AMC456105	AMC456106	SHARON 54
AMC456105	AMC456107	SHARON 55
AMC456105	AMC456108	SHARON 56
AMC456105	AMC456109	SHARON 57
AMC456105	AMC456110	SHARON 58
AMC456105	AMC456111	SHARON 59
AMC456105	AMC456112	SHARON 60
AMC456105	AMC456113	SHARON 61
AMC456105	AMC456114	SHARON 62

AMC456105	AMC456115	SHARON 63
AMC456105	AMC456116	SHARON 64
AMC456105	AMC456117	SHARON 65
AMC456105	AMC456118	SHARON 66
AMC456105	AMC456119	SHARON 67
AMC456105	AMC456120	SHARON 68
AMC456105	AMC456121	SHARON 69
AMC456105	AMC456122	SHARON 70
AMC456105	AMC456123	SHARON 71
AMC456105	AMC456124	SHARON 72
AMC456105	AMC456125	SHARON 73
AMC456105	AMC456126	SHARON 74
AMC456105	AMC456127	SHARON 75
AMC456105	AMC456128	SHARON 76
AMC456105	AMC456129	SHARON 77
AMC456105	AMC456130	SHARON 78
AMC456105	AMC456131	SHARON 79
AMC456105	AMC456132	SHARON 80
AMC456105	AMC456133	SHARON 81
AMC456105	AMC456134	SHARON 82
AMC456105	AMC456135	SHARON 83
AMC456105	AMC456136	SHARON 84
AMC456105	AMC456137	SHARON 85
AMC456105	AMC456138	SHARON 86
AMC456105	AMC456139	SHARON 87
AMC456105	AMC456140	SHARON 88
AMC456105	AMC456141	SHARON 89
AMC456105	AMC456142	SHARON 90
AMC456105	AMC456143	SHARON 91
AMC456105	AMC456144	SHARON 92
AMC456105	AMC456145	SHARON 93
AMC456105	AMC456146	SHARON 94
AMC456105	AMC456147	SHARON 95
AMC456105	AMC456148	SHARON 96
AMC456105	AMC456149	SHARON 97
AMC456105	AMC456150	SHARON 98
AMC456105	AMC456151	SHARON 99
AMC456152	AMC456152	SHARON 100
AMC456152	AMC456153	SHARON 101

AMC456152	AMC456154	SHARON 102
AMC456152	AMC456155	SHARON 103
AMC456152	AMC456156	SHARON 104
AMC456152	AMC456157	SHARON 105
AMC456152	AMC456158	SHARON 106
AMC456152	AMC456159	SHARON 107
AMC456152	AMC456160	SHARON 108
AMC456152	AMC456161	SHARON 109
AMC456152	AMC456162	SHARON 110
AMC456152	AMC456163	SHARON 111
AMC456152	AMC456164	SHARON 112
AMC456152	AMC456165	SHARON 113
AMC456152	AMC456166	SHARON 114
AMC456152	AMC456167	SHARON 115
AMC456152	AMC456168	SHARON 116
AMC456152	AMC456169	SHARON 117
AMC456152	AMC456170	SHARON 118
AMC456152	AMC456171	SHARON 119
AMC456152	AMC456172	SHARON 120
AMC456152	AMC456173	SHARON 121
AMC456152	AMC456174	SHARON 122
AMC456152	AMC456175	SHARON 123
AMC456152	AMC456176	SHARON 124
AMC456152	AMC456177	SHARON 125
AMC456152	AMC456178	SHARON 126
AMC456152	AMC456179	SHARON 127
AMC456152	AMC456180	SHARON 128
AMC456152	AMC456181	SHARON 129
AMC456152	AMC456182	SHARON 130
AMC456152	AMC456183	SHARON 131
AMC456152	AMC456184	SHARON 132
AMC456152	AMC456185	SHARON 133
AMC456152	AMC456186	SHARON 134
AMC456152	AMC456187	SHARON 135
AMC456152	AMC456188	SHARON 136
AMC456152	AMC456189	SHARON 137
AMC456152	AMC456190	SHARON 138
AMC456152	AMC456191	SHARON 139
AMC456152	AMC456192	SHARON 140

AMC456152	AMC456193	SHARON 141
AMC456152	AMC456194	SHARON 142
AMC456152	AMC456195	SHARON 143
AMC456152	AMC456196	SHARON 144
AMC456152	AMC456197	SHARON 145
AMC456152	AMC456198	SHARON 146
AMC456152	AMC456199	SHARON 147
AMC456152	AMC456200	SHARON 148
AMC456201	AMC456201	SHARON 149
AMC456201	AMC456202	SHARON 150
AMC456201	AMC456203	SHARON 151
AMC456201	AMC456204	SHARON 152
AMC456201	AMC456205	SHARON 153
AMC456201	AMC456206	SHARON 154
AMC456201	AMC456207	SHARON 155
AMC456201	AMC456208	SHARON 156
AMC456201	AMC456209	SHARON 157
AMC456201	AMC456210	SHARON 158
AMC456201	AMC456211	SHARON 159
AMC456201	AMC456212	SHARON 160
AMC456201	AMC456213	SHARON 161
AMC456201	AMC456214	SHARON 162
AMC456201	AMC456215	SHARON 163
AMC456201	AMC456216	SHARON 164
AMC456201	AMC456217	SHARON 165
AMC456201	AMC456218	SHARON 166
AMC456201	AMC456219	SHARON 167
AMC456201	AMC456220	SHARON 168
AMC456201	AMC456221	SHARON 169
AMC456201	AMC456222	SHARON 170
AMC456201	AMC456223	SHARON 171
AMC456201	AMC456224	SHARON 172
AMC456201	AMC456225	SHARON 173
AMC456201	AMC456226	SHARON 174
AMC456201	AMC456227	SHARON 175
AMC456201	AMC456228	SHARON 176
AMC456201	AMC456229	SHARON 177
AMC456201	AMC456230	SHARON 178
AMC456201	AMC456231	SHARON 179

AMC456201	AMC456232	SHARON 180
AMC456201	AMC456233	SHARON 181
AMC456201	AMC456234	SHARON 182
AMC456201	AMC456235	SHARON 183
AMC456201	AMC456236	SHARON 184
AMC456201	AMC456237	SHARON 185
AMC456201	AMC456238	SHARON 186
AMC456201	AMC456239	SHARON 187
AMC456201	AMC456240	SHARON 188
AMC456201	AMC456241	SHARON 189
AMC456201	AMC456242	SHARON 190
AMC456201	AMC456243	SHARON 191
AMC456201	AMC456244	SHARON 192
AMC456201	AMC456245	SHARON 193
AMC456201	AMC456246	SHARON 194
AMC456201	AMC456247	SHARON 195
AMC456201	AMC456248	SHARON 196
AMC456201	AMC456249	SHARON 197
AMC456201	AMC456250	SHARON 198
AMC456201	AMC456251	SHARON 199
AMC456252	AMC456252	SHARON 200
AMC456252	AMC456253	SHARON 201
AMC456252	AMC456254	SHARON 202
AMC456252	AMC456255	SHARON 203
AMC456252	AMC456256	SHARON 204
AMC456252	AMC456257	SHARON 205
AMC456252	AMC456258	SHARON 206
AMC456252	AMC456259	SHARON 207
AMC456252	AMC456260	SHARON 208
AMC456252	AMC456261	SHARON 209
AMC456252	AMC456262	SHARON 210
AMC456252	AMC456263	SHARON 211
AMC456252	AMC456264	SHARON 212
AMC456252	AMC456265	SHARON 213
AMC456252	AMC456266	SHARON 214
AMC456252	AMC456267	SHARON 215
AMC456252	AMC456268	SHARON 216
AMC456252	AMC456269	SHARON 217
AMC456252	AMC456270	SHARON 218

AMC456252	AMC456271	SHARON 219
AMC456252	AMC456272	SHARON 220
AMC456252	AMC456273	SHARON 221
AMC456252	AMC456274	SHARON 222
AMC456252	AMC456275	SHARON 223
AMC456252	AMC456276	SHARON 224
AMC456252	AMC456277	SHARON 225
AMC456252	AMC456278	SHARON 226
AMC456252	AMC456279	SHARON 227
AMC456252	AMC456280	SHARON 228
AMC456252	AMC456281	SHARON 229
AMC456252	AMC456282	SHARON 230
AMC456252	AMC456283	SHARON 231
AMC456252	AMC456284	SHARON 232
AMC456252	AMC456285	SHARON 233
AMC456252	AMC456286	SHARON 234
AMC456252	AMC456287	SHARON 235
AMC456252	AMC456288	SHARON 236
AMC456252	AMC456289	SHARON 237
AMC456252	AMC456290	SHARON 238
AMC456252	AMC456291	SHARON 239
AMC456252	AMC456292	SHARON 240
AMC456252	AMC456293	SHARON 241
AMC456252	AMC456294	SHARON 242
AMC456252	AMC456295	SHARON 243
AMC456252	AMC456296	SHARON 244
AMC456252	AMC456297	SHARON 245
AMC456252	AMC456298	SHARON 246
AMC456252	AMC456299	SHARON 247
AMC456252	AMC456300	SHARON 248
AMC456252	AMC456301	SHARON 249
AMC456302	AMC456302	SHARON 250
AMC456302	AMC456303	SHARON 251
AMC456302	AMC456304	SHARON 252
AMC456302	AMC456305	SHARON 253
AMC456302	AMC456306	SHARON 254
AMC456302	AMC456307	SHARON 255
AMC456302	AMC456308	SHARON 256
AMC456302	AMC456309	SHARON 257

AMC456302	AMC456310	SHARON 258
AMC456302	AMC456311	SHARON 259
AMC456302	AMC456312	SHARON 260
AMC456302	AMC456313	SHARON 261
AMC456302	AMC456314	SHARON 262
AMC456302	AMC456315	SHARON 263
AMC456302	AMC456316	SHARON 264
AMC456302	AMC456317	SHARON 265
AMC456302	AMC456318	SHARON 266
AMC456302	AMC456319	SHARON 267
AMC456302	AMC456320	SHARON 268
AMC456302	AMC456321	SHARON 269
AMC456302	AMC456322	SHARON 270
AMC456302	AMC456323	SHARON 271
AMC456302	AMC456324	SHARON 272
AMC456302	AMC456325	SHARON 273
AMC456302	AMC456326	SHARON 274
AMC456302	AMC456327	SHARON 275
AMC456302	AMC456328	SHARON 276
AMC456302	AMC456329	SHARON 277
AMC456302	AMC456330	SHARON 278
AMC456302	AMC456331	SHARON 279
AMC456302	AMC456332	SHARON 280
AMC456302	AMC456333	SHARON 281
AMC456302	AMC456334	SHARON 282
AMC456302	AMC456335	SHARON 283
AMC456302	AMC456336	SHARON 284
AMC456302	AMC456337	SHARON 285
AMC456302	AMC456338	SHARON 286
AMC456302	AMC456339	SHARON 287
AMC456302	AMC456340	SHARON 288
AMC456302	AMC456341	SHARON 289
AMC456302	AMC456342	SHARON 290
AMC456302	AMC456343	SHARON 291
AMC456302	AMC456344	SHARON 292
AMC456302	AMC456345	SHARON 293
AMC456302	AMC456346	SHARON 294
AMC456302	AMC456347	SHARON 295
AMC456302	AMC456348	SHARON 296

AMC456302	AMC456349	SHARON 297
AMC456302	AMC456350	SHARON 298
AMC456302	AMC456351	SHARON 299
AMC456302	AMC456352	SHARON 300
AMC456302	AMC456353	SHARON 301
AMC456302	AMC456354	SHARON 302
AMC456302	AMC456355	SHARON 303
AMC456302	AMC456356	SHARON 304
AMC456302	AMC456357	SHARON 305
AMC456302	AMC456358	SHARON 306
AMC456801	AMC456801	EMILIA 32
AMC456801	AMC456802	EMILIA 33
AMC456801	AMC456803	EMILIA 34
AMC456801	AMC456804	EMILIA 35
AMC456801	AMC456805	EMILIA 36
AMC456801	AMC456806	EMILIA 37
AMC456801	AMC456807	EMILIA 38
AMC456801	AMC456808	EMILIA 39
AMC456801	AMC456809	EMILIA 40
AMC456801	AMC456810	EMILIA 41
AMC456801	AMC456811	EMILIA 42

NOTICE!!

These documents have been scanned!

Do not place un-scanned documents beneath this notice!

Do not remove this notice from this file!

GPO Jacket No. 560-102
Print Order 61540
Rise Business Services, LLC
Job=AZ15 9/11/2019



Box Number= AZ15233



Claim Begin-End: AMC456053-AMC456104

3 Transfers



AZ15233-19

AMC455531-AMC456543

**NO
DOCUMENTS
FOUND**

NO DOCUMENTS FOUND
NO DOCUMENTS FOUND

NOTICE!!

These documents have been scanned!

Do not place un-scanned documents beneath this notice!

Do not remove this notice from this file!

GPO Jacket No. 560-102
Print Order 61540
Rise Business Services, LLC
Job=AZ15 9/11/2019



Box Number= AZ15233



Claim Begin-End: AMC456053-AMC456104

4 Annual Filings



AZ15233-19

AMC455531-AMC456543

**NO
DOCUMENTS
FOUND**

NO DOCUMENTS FOUND
NO DOCUMENTS FOUND

NOTICE!!

These documents have been scanned!

Do not place un-scanned documents beneath this notice!

Do not remove this notice from this file!

GPO Jacket No. 560-102
Print Order 61540
Rise Business Services, LLC
Job=AZ15 9/11/2019



Box Number= AZ15233



Claim Begin-End: AMC456053-AMC456104

5 Miscellaneous



AZ15233-19

AMC455531-AMC456543

**NO
DOCUMENTS
FOUND**

NO DOCUMENTS FOUND
NO DOCUMENTS FOUND

NOTICE!!

These documents have been scanned!

Do not place un-scanned documents beneath this notice!

Do not remove this notice from this file!

GPO Jacket No. 560-102
Print Order 61540
Rise Business Services, LLC
Job=AZ15 9/11/2019



Box Number= AZ15233



Claim Begin-End: AMC456053-AMC456104

6 Location Notices-Amendments and Supporting Documents



AZ15233-19

AMC455531-AMC456543

MINING CLAIM STATUS REPORT

Data Entered: 8/7/19 Ram

MTP Checked By: 8/7/19 Ram
GEO Checked By: 8/7/19 Ram

LEAD SERIAL NUMBER: AMC 456053 thru AMC 456104

NUMBER OF CLAIMS & TYPE:

CHARGES:

52 LODE
____ PLACER
____ ASSOCIATION PLACER
____ MILL SITE
____ TUNNEL SITE

Processing Fee @ \$20 = \$ 1,040
Location Fee @ \$37 = \$ 1,924
Maintenance Fee @ \$155 = \$ 8,060
Add'l Maint Fee for Assoc Placer = \$ _____
SUBTOTAL \$ 11,024
Maint 2020 Other Fees \$ 8,580
Other Fees \$ _____
TOTAL \$ 19,604

TOTAL ACREAGE: _____ Per Claim
(Placer Only)

NUMBER OF LOCATORS: _____

DOCUMENTS RECEIVED VIA: Over-the-Counter Mail TIMELY FILED: Yes No

LEGAL DESCRIPTION: T 7S R 29E SEC 1, 2, 3
T _____ R _____ SEC _____
T _____ R _____ SEC _____
T _____ R _____ SEC _____
T _____ R _____ SEC _____

BLM FOREST SERVICE _____ SUBJ TO PL 359: Yes No
WILDERNESS AREA _____

SPLIT ESTATE: N/A SX PX OTHER _____
SRHA Was proper Notice filed if located on SHRA Land? Yes No

RECONVEYED MINERALS ON BLM LAND REQUIRE OPENING ORDER FROM 1944 TO 1993:
Open to Entry On _____ N/A

COMMENTS/STATUS: VOID PARTIALLY VOID PVT MINERALS WITHDRAWN LANDS
OTHER _____

In total 706 new claims - I broke them down into groups to manage. Accepted as mail - M.C.

Claimant acknowledges that portions of the following claim(s) site(s) may be void or voidable.
NO RIGHTS EXTENDED TO PORTIONS OF CLAIMS OVERLAPPING FED AID HWY. RM7

Printed Name of Claimant _____ Signature of Claimant _____

*****FINAL ADJUDICATION*****

DATE _____ INITIALS _____

Sharon 1-52




AMC456053

When Filed Return To:
Darling Geomatics
9040 S. Rita Rd, Ste 2350
Tucson, AZ 85747

LOCATION NOTICE FOR LODE MINING CLAIM

NOTICE IS HEREBY GIVEN that the SHARON 1 lode mining claim
has been located

By: Darling Geomatics
9040 S. Rita Rd, Ste 2350
Tucson, AZ 85747



The general course of this claim is SOUTH TO NORTH and it is situated in GRAHAM County, Arizona. This claim is 1500 feet in length and 600 feet in width.

This claim runs from the location monument on which this location notice is posted approximately 20 feet in a SOUTHERLY direction to the SOUTH end line and 1480 feet in an NORTHERLY direction to the NORTH end line.

This claim is marked by six monuments, one at each corner and one at the center of each end line of the claim.

The location monument on which this notice is posted is situated within Section 3, Township 7 SOUTH, Range 29 EAST, Gila & Salt River Meridian, Arizona and this claim encompasses portions of the following quarter section(s):

SW 1/4 of SEC 3, T7S, R29E, Gila & Salt River Meridian, Arizona.

The locality of this claim with reference to some natural object or permanent monument and additional information (if any) concerning its locality are as follows: THE NORTHEAST CORNER of the claim is located 3683 feet south and 4682 feet West from the Northeast Corner of Section 3, T 7 S, R 29 E, Gila & Salt River Meridian, GRAHAM COUNTY, AZ.

DATED AND POSTED on the ground this 23RD day of MAY, 2019.

By: JOEL KARTCHNER

Witness: JEFF SCHA

AGENT: Darling Geomatics, Ltd.

9040 South Rita Road, Suite 2350

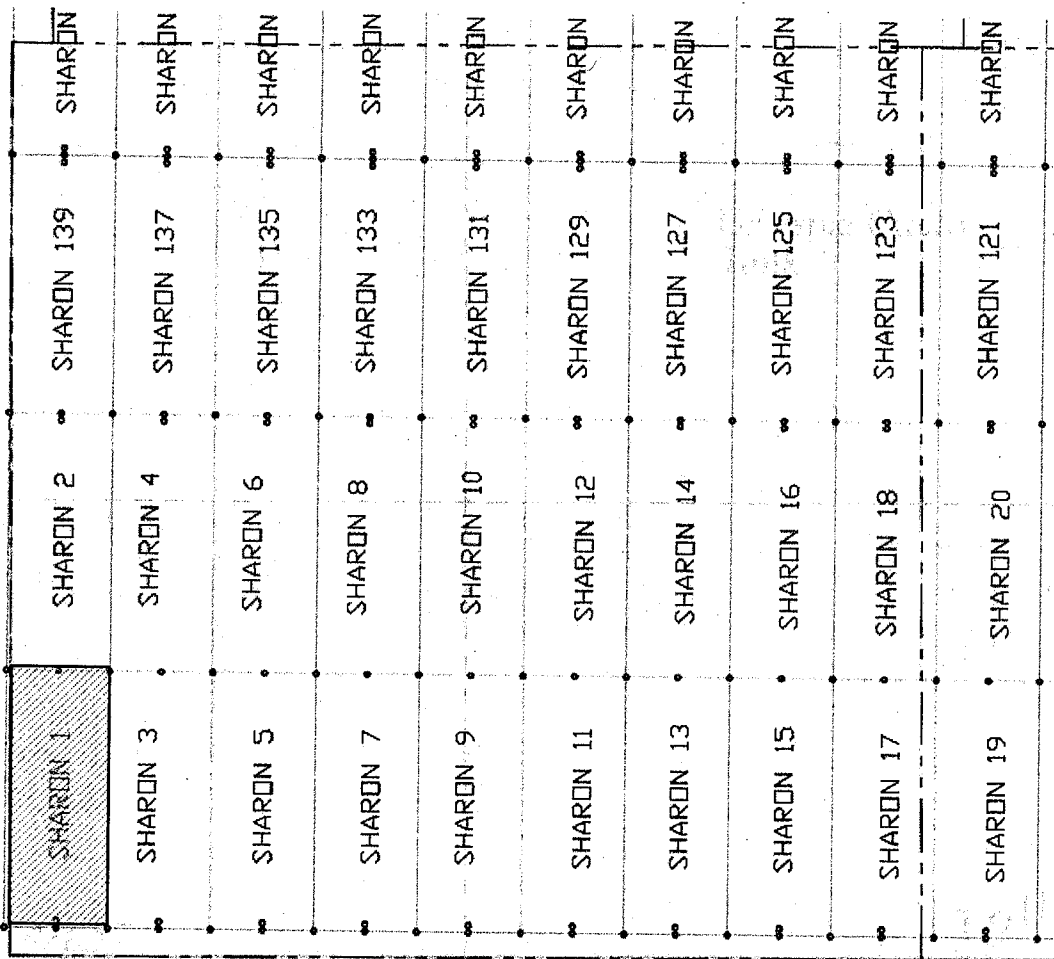
Tucson, AZ 85747

AMC456053

When Filed Return To:
 Darling Geomatics
 9040 S. Rita Rd, Ste 2350
 Tucson, AZ 85747

MINING CLAIM MAP

Lode (X) Placer ()



SCALE 1" = 1200 ft.

AMC456053

1. The above map depicts the SHARON 1 mining claim, which is located in Section(s) 3 Township 29N, Range 29E, Gila & Salt River Meridian, GRAHAM County, Arizona.
2. The type of corner and location monuments used are as follows: 2"X2"X5' WOOD POSTS.
3. The bearings and distances in degrees and feet between claim corners are as depicted on the map.

PHOENIX, ARIZONA
 RECEIVED
 STATE OFFICE
 JUL 22 A 8:05

When Filed Return To:
Darling Geomatics
9040 S. Rita Rd, Ste 2350
Tucson, AZ 85747

LOCATION NOTICE FOR LODE MINING CLAIM

NOTICE IS HEREBY GIVEN that the SHARON 2 lode mining claim has been located

By: Darling Geomatics
9040 S. Rita Rd, Ste 2350
Tucson, AZ 85747

RECEIVED
STATE OFFICE
2019 JUL 22 A 8:05
PHOENIX, ARIZONA
BLM
Date
Stamp

The general course of this claim is NORTH TO SOUTH and it is situated in GRAHAM County, Arizona. This claim is 1500 feet in length and 600 feet in width.

This claim runs from the location monument on which this location notice is posted approximately 20 feet in a NORTHERLY direction to the NORTH end line and 1480 feet in an SOUTHERLY direction to the SOUTH end line.

This claim is marked by six monuments, one at each corner and one at the center of each end line of the claim.

The location monument on which this notice is posted is situated within Section 3, Township 7 SOUTH, Range 29 EAST, Gila & Salt River Meridian, Arizona and this claim encompasses portions of the following quarter section(s):

SW ¼ and the NW ¼ of SEC 3, T7S, R29E, Gila & Salt River Meridian, Arizona.

The locality of this claim with reference to some natural object or permanent monument and additional information (if any) concerning its locality are as follows: THE NORTHEAST CORNER of the claim is located 2183 feet south and 4682 feet West from the Northeast Corner of Section 3, T 7 S, R 29 E, Gila & Salt River Meridian, GRAHAM COUNTY, AZ.

DATED AND POSTED on the ground this 7TH day of JUNE, 2019.

By: Neil Sackett NEIL SACKETT

Witness: Jeff Scher Jeff Scher

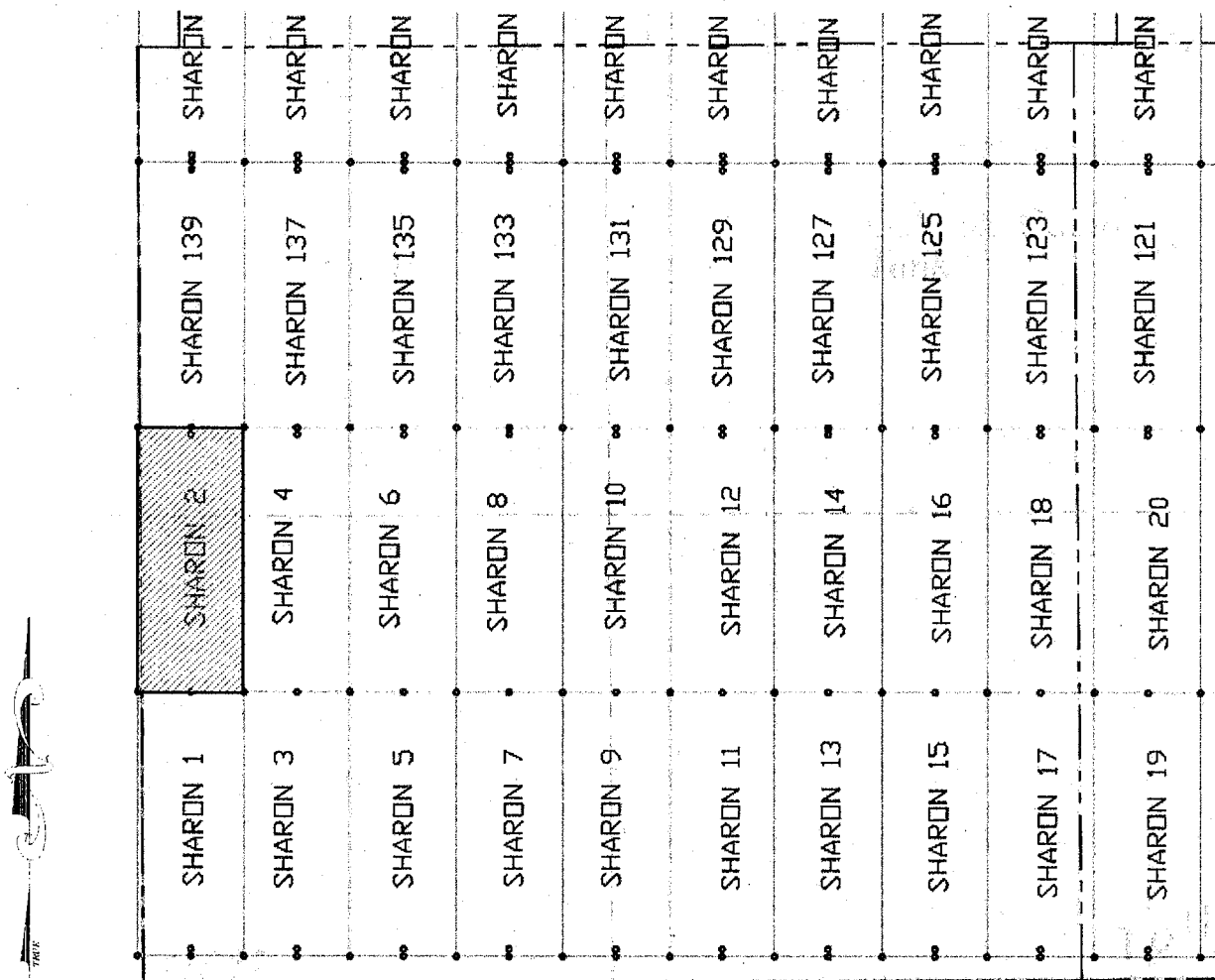
AGENT: Darling Geomatics, Ltd.
9040 South Rita Road, Suite 2350
Tucson, AZ 85747

AMC456054

When Filed Return To:
 Darling Geomatics
 9040 S. Rita Rd, Ste 2350
 Tucson, AZ 85747

MINING CLAIM MAP

Lode (X) Placer ()



SCALE 1" = 1200 ft.

AMC456054

1. The above map depicts the SHARON 2 mining claim, which is located in Section(s) 3 Township 29E, Gila & Salt River Meridian, GRAHAM County, Arizona.

2. The type of corner and location monuments used are as follows: 2"X2"X5' WOOD POSTS.

3. The bearings and distances in degrees and feet between claim corners are as depicted on the map.

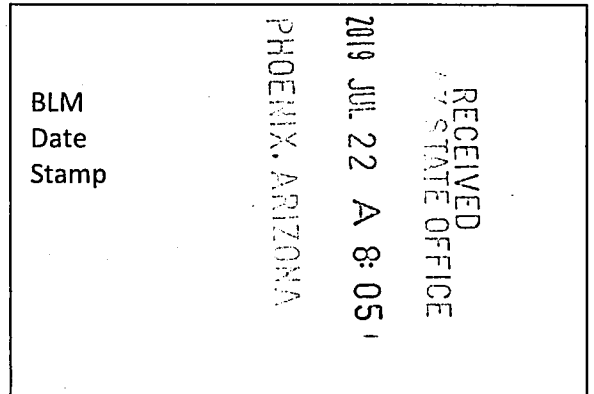
RECEIVED
 STATE OFFICE
 2012 JUL 22 A 8:05
 PHOENIX, ARIZONA

When Filed Return To:
Darling Geomatics
9040 S. Rita Rd, Ste 2350
Tucson, AZ 85747

LOCATION NOTICE FOR LODE MINING CLAIM

NOTICE IS HEREBY GIVEN that the SHARON 3 lode mining claim has been located

By: Darling Geomatics
9040 S. Rita Rd, Ste 2350
Tucson, AZ 85747



The general course of this claim is SOUTH TO NORTH and it is situated in GRAHAM County, Arizona. This claim is 1500 feet in length and 600 feet in width.

This claim runs from the location monument on which this location notice is posted approximately 20 feet in a SOUTHERLY direction to the SOUTH end line and 1480 feet in an NORTHERLY direction to the NORTH end line.

This claim is marked by six monuments, one at each corner and one at the center of each end line of the claim.

The location monument on which this notice is posted is situated within Section 3, Township 7 SOUTH, Range 29 EAST, Gila & Salt River Meridian, Arizona and this claim encompasses portions of the following quarter section(s):

SW 1/4 of SEC 3, T7S, R29E, Gila & Salt River Meridian, Arizona.

The locality of this claim with reference to some natural object or permanent monument and additional information (if any) concerning its locality are as follows: THE NORTHEAST CORNER of the claim is located 3683 feet south and 4082 feet West from the Northeast Corner of Section 3, T 7 S, R 29 E, Gila & Salt River Meridian, GRAHAM COUNTY, AZ.

DATED AND POSTED on the ground this 23RD day of MAY, 2019.

By: JOEL KARTCHNER
Witness: Jeff Soren Jeff Soren

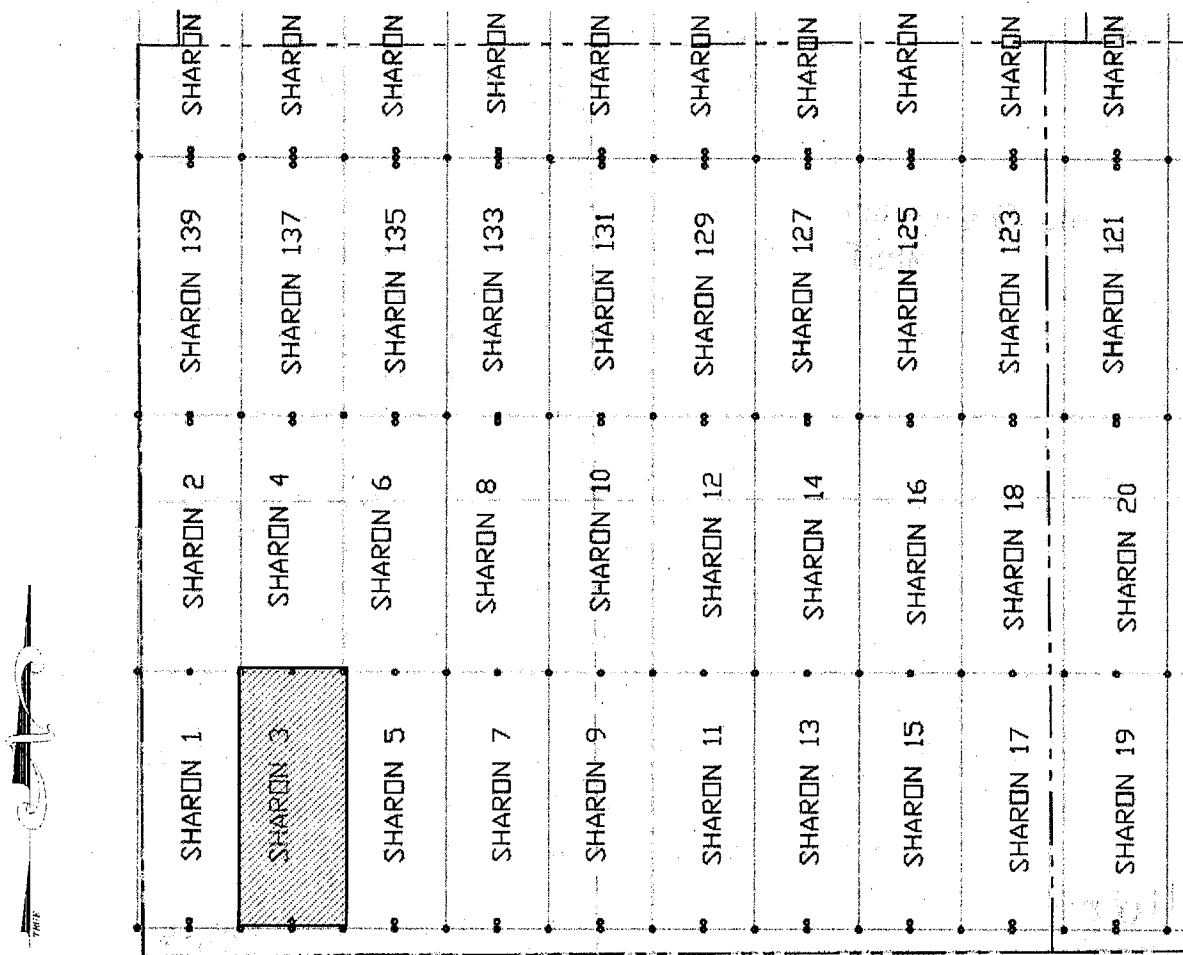
AGENT: Darling Geomatics, Ltd.
9040 South Rita Road, Suite 2350
Tucson, AZ 85747

AMC456055

When Filed Return To:
 Darling Geomatics
 9040 S. Rita Rd, Ste 2350
 Tucson, AZ 85747

MINING CLAIM MAP

Lode (X) Placer ()



SCALE 1" = 1200 ft.

AMC456055

1. The above map depicts the SHARON 3 mining claim, which is located in Section(s) 3 Township 7S, Range 29E, Gila & Salt River Meridian, GRAHAM County, Arizona.
2. The type of corner and location monuments used are as follows: 2"X2"X5' WOOD POSTS
3. The bearings and distances in degrees and feet between claim corners are as depicted on the map.

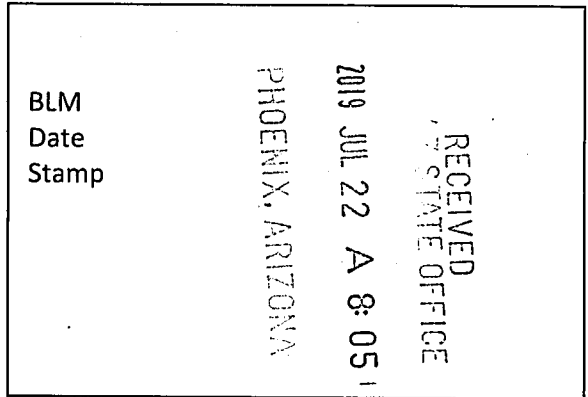
RECEIVED
 STATE OFFICE
 2019 JUL 22 A 8:05
 PHOENIX, ARIZONA

When Filed Return To:
Darling Geomatics
9040 S. Rita Rd, Ste 2350
Tucson, AZ 85747

LOCATION NOTICE FOR LODE MINING CLAIM

NOTICE IS HEREBY GIVEN that the SHARON 4 lode mining claim has been located

By: Darling Geomatics
9040 S. Rita Rd, Ste 2350
Tucson, AZ 85747



The general course of this claim is NORTH TO SOUTH and it is situated in GRAHAM County, Arizona. This claim is 1500 feet in length and 600 feet in width.

This claim runs from the location monument on which this location notice is posted approximately 20 feet in a NORTHERLY direction to the NORTH end line and 1480 feet in an SOUTHERLY direction to the SOUTH end line.

This claim is marked by six monuments, one at each corner and one at the center of each end line of the claim.

The location monument on which this notice is posted is situated within Section 3, Township 7 SOUTH, Range 29 EAST, Gila & Salt River Meridian, Arizona and this claim encompasses portions of the following quarter section(s):

SW ¼ and the NW ¼ of SEC 3, T7S, R29E, Gila & Salt River Meridian, Arizona.

The locality of this claim with reference to some natural object or permanent monument and additional information (if any) concerning its locality are as follows: THE NORTHEAST CORNER of the claim is located 2183 feet south and 4082 feet West from the Northeast Corner of Section 3, T 7 S, R 29 E, Gila & Salt River Meridian, GRAHAM COUNTY, AZ.

DATED AND POSTED on the ground this 7TH day of JUNE, 2019.

By: Neil Suckett NEIL SUCKETT

Witness: Jeff Schenck JEFF SCHENCK


AGENT: Darling Geomatics, Ltd.
9040 South Rita Road, Suite 2350
Tucson, AZ 85747

AMC456056

When Filed Return To:
 Darling Geomatics
 9040 S. Rita Rd, Ste 2350
 Tucson, AZ 85747

MINING CLAIM MAP

Lode (X) Placer ()



SCALE 1" = 1200 ft.

AMC456056

1. The above map depicts the SHARON 4 mining claim, which is located in Section(s) 3 Township 27S, Range 29E, Gila & Salt River Meridian, GRAHAM County, Arizona.

2. The type of corner and location monuments used are as follows: 2"X2"X5' WOOD POSTS

3. The bearings and distances in degrees and feet between claim corners are as depicted on the map.


RECEIVED
 STATE OFFICE
 JUL 22 A 8:05
 PHOENIX, ARIZONA

When Filed Return To:
Darling Geomatics
9040 S. Rita Rd, Ste 2350
Tucson, AZ 85747

LOCATION NOTICE FOR LODE MINING CLAIM

NOTICE IS HEREBY GIVEN that the SHARON 5 lode mining claim has been located

By: Darling Geomatics
9040 S. Rita Rd, Ste 2350
Tucson, AZ 85747



The general course of this claim is SOUTH TO NORTH and it is situated in GRAHAM County, Arizona. This claim is 1500 feet in length and 600 feet in width.

This claim runs from the location monument on which this location notice is posted approximately 20 feet in a SOUTHERLY direction to the SOUTH end line and 1480 feet in an NORTHERLY direction to the NORTH end line.

This claim is marked by six monuments, one at each corner and one at the center of each end line of the claim.

The location monument on which this notice is posted is situated within Section 3, Township 7 SOUTH, Range 29 EAST, Gila & Salt River Meridian, Arizona and this claim encompasses portions of the following quarter section(s):

SW 1/4 of SEC 3, T7S, R29E, Gila & Salt River Meridian, Arizona.

The locality of this claim with reference to some natural object or permanent monument and additional information (if any) concerning its locality are as follows: THE NORTHEAST CORNER of the claim is located 3683 feet south and 3482 feet West from the Northeast Corner of Section 3, T 7 S, R 29 E, Gila & Salt River Meridian, GRAHAM COUNTY, AZ.

DATED AND POSTED on the ground this 23RD day of MAY, 2019.

By: JOEL KARCHNER

Witness: [Signature]

AGENT: Darling Geomatics, Ltd.

9040 South Rita Road, Suite 2350

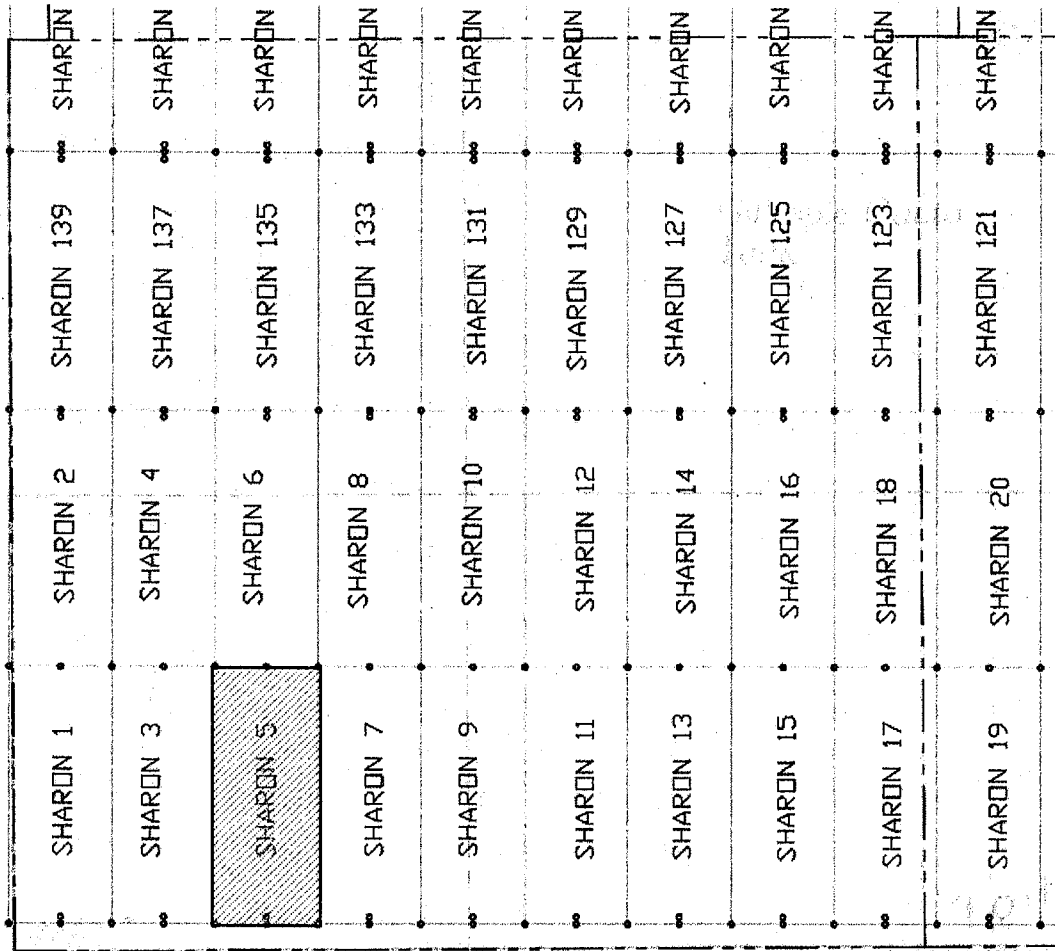
Tucson, AZ 85747

AMC456057

When Filed Return To:
 Darling Geomatics
 9040 S. Rita Rd, Ste 2350
 Tucson, AZ 85747

MINING CLAIM MAP

Lode (X) Placer ()



SCALE 1" = 1200 ft.

1. The above map depicts the SHARON 5 mining claim, which is located in Section(s) 3 Township 7S, Range 29E, Gila & Salt River Meridian, GRAHAM County, Arizona.
2. The type of corner and location monuments used are as follows: 2"X2"X5' WOOD POSTS.
3. The bearings and distances in degrees and feet between claim corners are as depicted on the map.

AMC456057

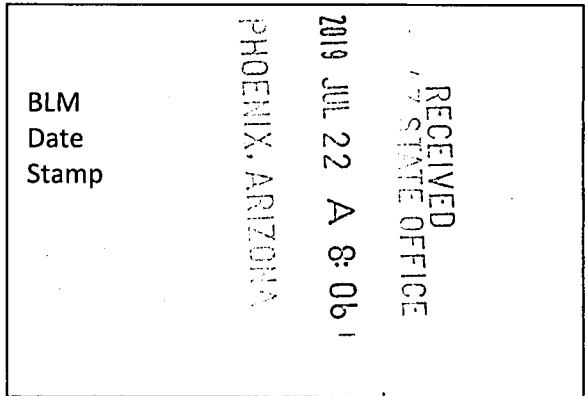
RECEIVED
 STATE OFFICE
 PHOENIX, ARIZONA
 2019 JUL 22 A 8:06

When Filed Return To:
Darling Geomatics
9040 S. Rita Rd, Ste 2350
Tucson, AZ 85747

LOCATION NOTICE FOR LODE MINING CLAIM

NOTICE IS HEREBY GIVEN that the SHARON 6 lode mining claim has been located

By: Darling Geomatics
9040 S. Rita Rd, Ste 2350
Tucson, AZ 85747



The general course of this claim is NORTH TO SOUTH and it is situated in GRAHAM County, Arizona. This claim is 1500 feet in length and 600 feet in width.

This claim runs from the location monument on which this location notice is posted approximately 20 feet in a NORTHERLY direction to the NORTH end line and 1480 feet in an SOUTHERLY direction to the SOUTH end line.

This claim is marked by six monuments, one at each corner and one at the center of each end line of the claim.

The location monument on which this notice is posted is situated within Section 3, Township 7 SOUTH, Range 29 EAST, Gila & Salt River Meridian, Arizona and this claim encompasses portions of the following quarter section(s):

SW ¼ and the NW ¼ of SEC 3, T7S, R29E, Gila & Salt River Meridian, Arizona.

The locality of this claim with reference to some natural object or permanent monument and additional information (if any) concerning its locality are as follows: THE NORTHEAST CORNER of the claim is located 2183 feet south and 3482 feet West from the Northeast Corner of Section 3, T 7 S, R 29 E, Gila & Salt River Meridian, GRAHAM COUNTY, AZ.

DATED AND POSTED on the ground this 7TH day of JUNE, 2019.

By: Neil Juckett NEIL JUCKETT

Witness: Jeff Schum JEFF SCHUM

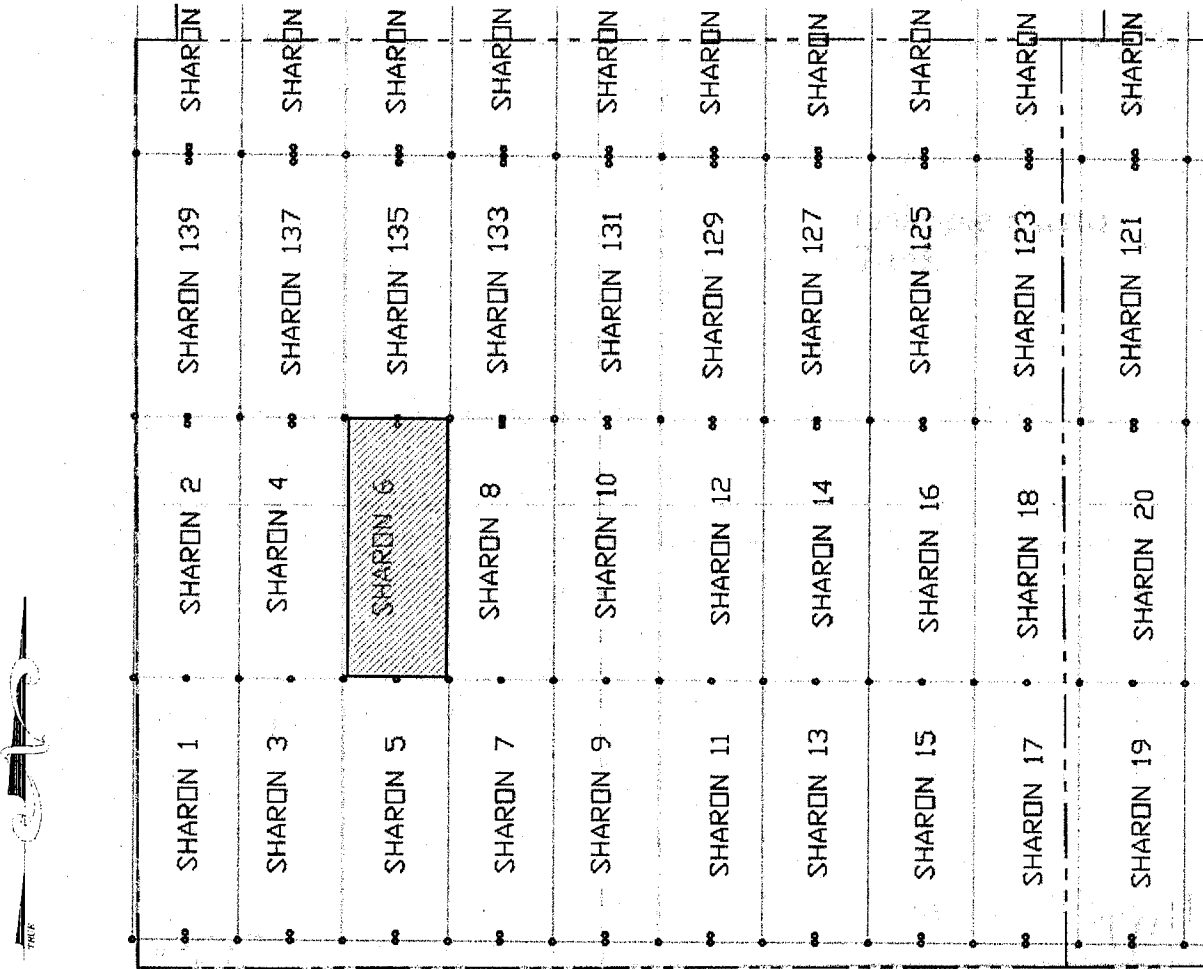
AGENT: Darling Geomatics, Ltd.
9040 South Rita Road, Suite 2350
Tucson, AZ 85747

AMC456058

When Filed Return To:
 Darling Geomatics
 9040 S. Rita Rd, Ste 2350
 Tucson, AZ 85747

MINING CLAIM MAP

Lode (X) Placer ()



SCALE 1" = 1200 ft.

1. The above map depicts the SHARON 6 mining claim, which is located in Section(s) 3 Township 7S, Range 29E, Gila & Salt River Meridian, GRAHAM County, Arizona.
2. The type of corner and location monuments used are as follows: 2"X2"X5' WOOD POSTS
3. The bearings and distances in degrees and feet between claim corners are as depicted on the map.

AMC456058

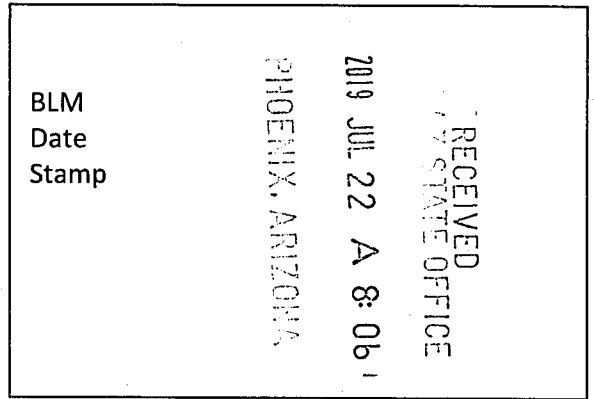
RECEIVED
 STATE OFFICE
 2019 JUL 22 A 8:06
 PHOENIX, ARIZONA

When Filed Return To:
Darling Geomatics
9040 S. Rita Rd, Ste 2350
Tucson, AZ 85747

LOCATION NOTICE FOR LODE MINING CLAIM

NOTICE IS HEREBY GIVEN that the SHARON 7 lode mining claim has been located

By: Darling Geomatics
9040 S. Rita Rd, Ste 2350
Tucson, AZ 85747



The general course of this claim is SOUTH TO NORTH and it is situated in GRAHAM County, Arizona. This claim is 1500 feet in length and 600 feet in width.

This claim runs from the location monument on which this location notice is posted approximately 20 feet in a SOUTHERLY direction to the SOUTH end line and 1480 feet in an NORTHERLY direction to the NORTH end line.


This claim is marked by six monuments, one at each corner and one at the center of each end line of the claim.


The location monument on which this notice is posted is situated within Section 3, Township 7 SOUTH, Range 29 EAST, Gila & Salt River Meridian, Arizona and this claim encompasses portions of the following quarter section(s):

SW 1/4 of SEC 3, T7S, R29E, Gila & Salt River Meridian, Arizona.

The locality of this claim with reference to some natural object or permanent monument and additional information (if any) concerning its locality are as follows: THE NORTHEAST CORNER of the claim is located 3683 feet south and 2882 feet West from the Northeast Corner of Section 3, T 7 S, R 29 E, Gila & Salt River Meridian, GRAHAM COUNTY, AZ.

DATED AND POSTED on the ground this 23RD day of MAY, 2019.

By: JOEL KARTCHNER 

Witness: JOEL SCHNEIDER 

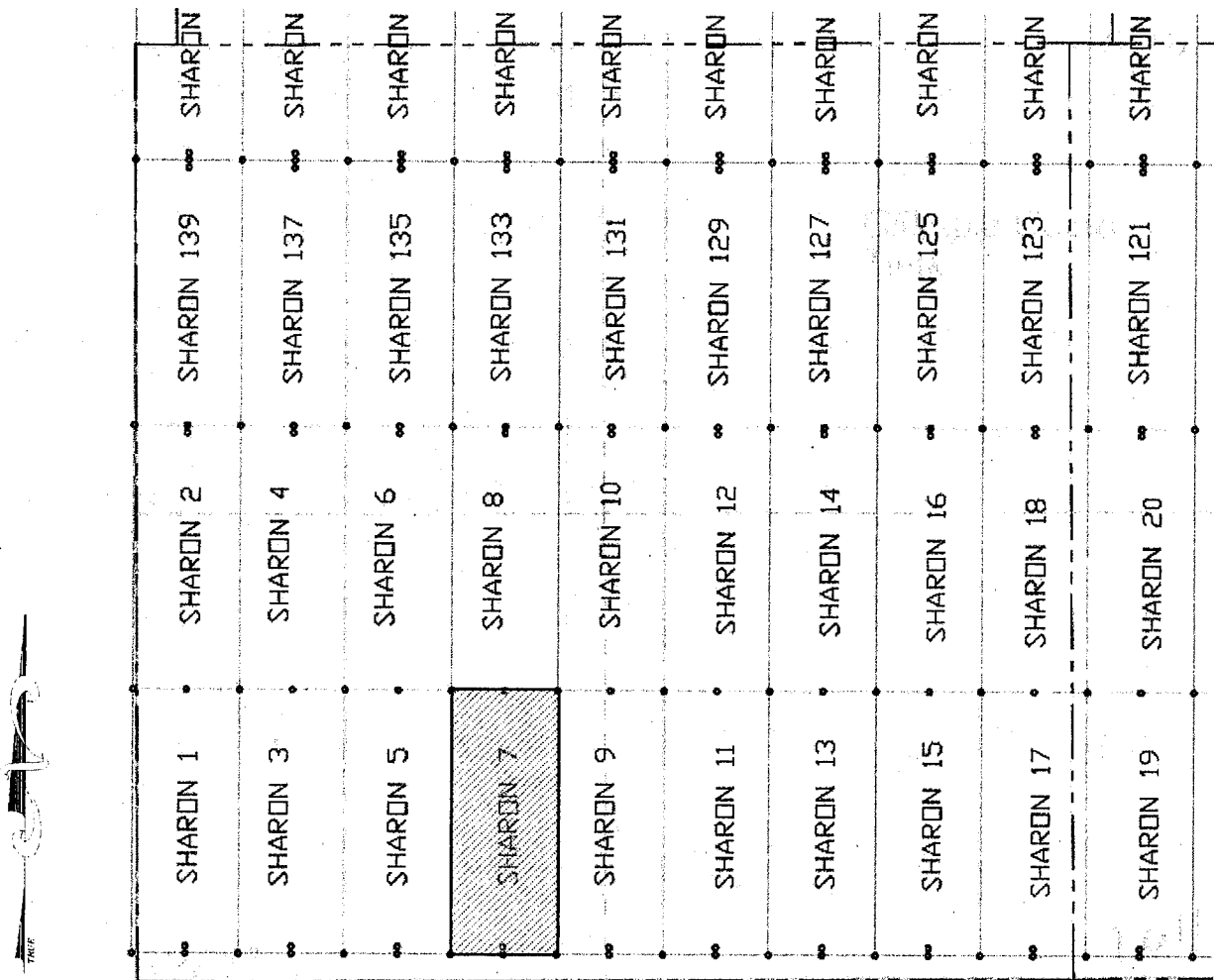
AGENT: Darling Geomatics, Ltd.
9040 South Rita Road, Suite 2350
Tucson, AZ 85747

AMC456059

When Filed Return To:
 Darling Geomatics
 9040 S. Rita Rd, Ste 2350
 Tucson, AZ 85747

MINING CLAIM MAP

Lode (X) Placer ()



SCALE 1" = 1200 ft.

1. The above map depicts the SHARON 7 mining claim, which is located in Section(s) 3 Township 7S, Range 29E, Gila & Salt River Meridian, GRAHAM County, Arizona.

2. The type of corner and location monuments used are as follows: 2"X2"X5' WOOD POSTS.

3. The bearings and distances in degrees and feet between claim corners are as depicted on the map.

RECEIVED
 STATE OFFICE
 2019 JUL 22 A 8:06
 PHOENIX, ARIZONA

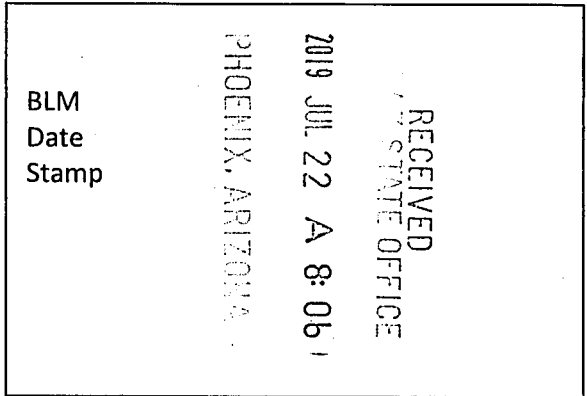
AMC456059

When Filed Return To:
Darling Geomatics
9040 S. Rita Rd, Ste 2350
Tucson, AZ 85747

LOCATION NOTICE FOR LODE MINING CLAIM

NOTICE IS HEREBY GIVEN that the SHARON 8 lode mining claim has been located

By: Darling Geomatics
9040 S. Rita Rd, Ste 2350
Tucson, AZ 85747



The general course of this claim is NORTH TO SOUTH and it is situated in GRAHAM County, Arizona. This claim is 1500 feet in length and 600 feet in width.

This claim runs from the location monument on which this location notice is posted approximately 20 feet in a NORTHERLY direction to the NORTH end line and 1480 feet in an SOUTHERLY direction to the SOUTH end line.

This claim is marked by six monuments, one at each corner and one at the center of each end line of the claim.

The location monument on which this notice is posted is situated within Section 3, Township 7 SOUTH, Range 29 EAST, Gila & Salt River Meridian, Arizona and this claim encompasses portions of the following quarter section(s):

SW ¼ and the NW ¼ of SEC 3, T7S, R29E, Gila & Salt River Meridian, Arizona.

The locality of this claim with reference to some natural object or permanent monument and additional information (if any) concerning its locality are as follows: THE NORTHEAST CORNER of the claim is located 2183 feet south and 2882 feet West from the Northeast Corner of Section 3, T 7 S, R 29 E, Gila & Salt River Meridian, GRAHAM COUNTY, AZ.

DATED AND POSTED on the ground this 6TH day of JUNE, 2019.

By: Neil Juckett NEIL JUCKETT

Witness Jeff Schan Jeff Schan

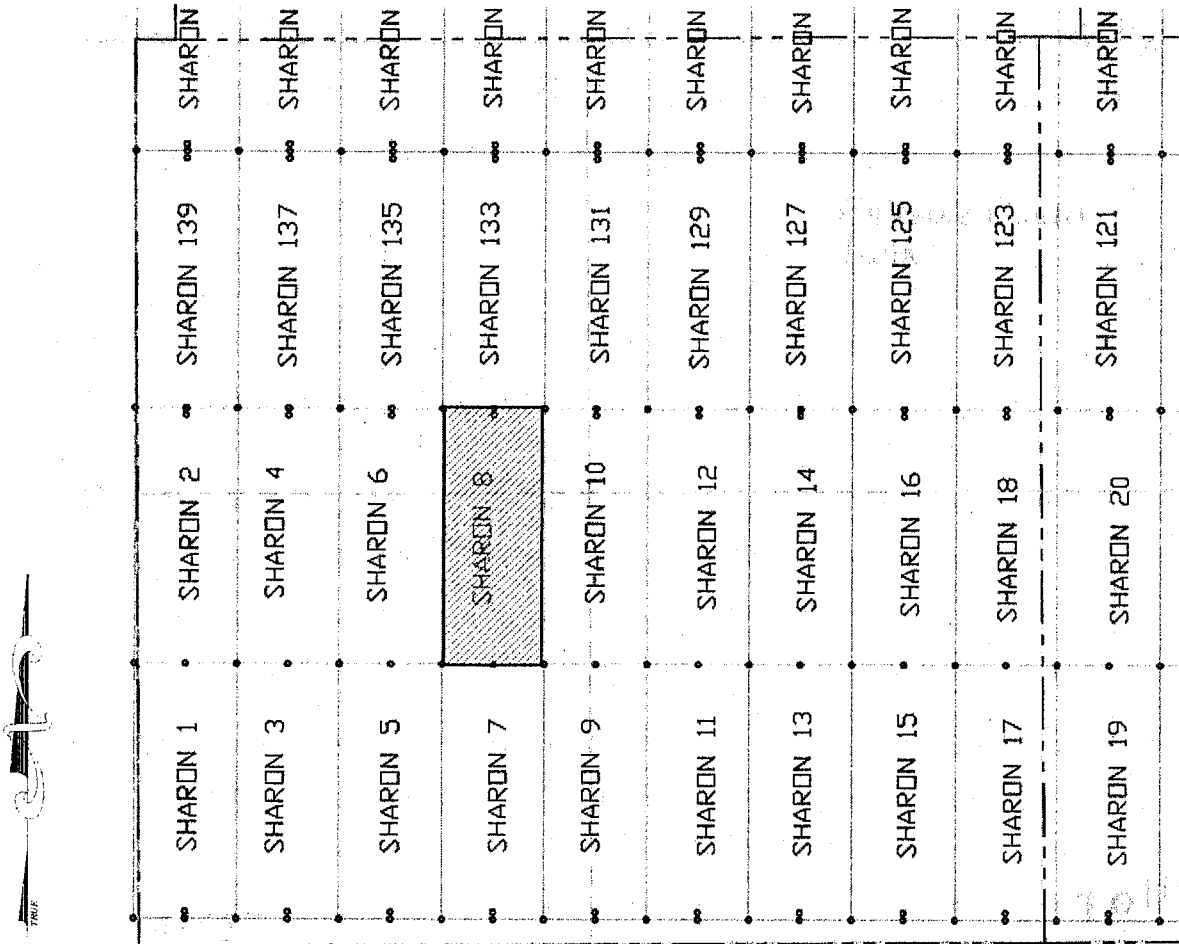
AGENT: Darling Geomatics, Ltd.
9040 South Rita Road, Suite 2350
Tucson, AZ 85747

AMC456060

When Filed Return To:
 Darling Geomatics
 9040 S. Rita Rd, Ste 2350
 Tucson, AZ 85747

MINING CLAIM MAP

Lode (X) Placer ()



SCALE 1" = 1200 ft.

1. The above map depicts the SHARON 8 mining claim, which is located in Section(s) 3 Township 7S, Range 29E, Gila & Salt River Meridian, GRAHAM County, Arizona.
2. The type of corner and location monuments used are as follows: 2"X2"X5' WOOD POSTS.
3. The bearings and distances in degrees and feet between claim corners are as depicted on the map.

AMC456060


RECEIVED
 STATE OFFICE
 2019 JUL 22 A 8:06
 HOENIX, ARIZONA

When Filed Return To:
Darling Geomatics
9040 S. Rita Rd, Ste 2350
Tucson, AZ 85747

LOCATION NOTICE FOR LODE MINING CLAIM

NOTICE IS HEREBY GIVEN that the SHARON 9 lode mining claim has been located

By: Darling Geomatics
9040 S. Rita Rd, Ste 2350
Tucson, AZ 85747



The general course of this claim is SOUTH TO NORTH and it is situated in GRAHAM County, Arizona. This claim is 1500 feet in length and 600 feet in width.

This claim runs from the location monument on which this location notice is posted approximately 20 feet in a SOUTHERLY direction to the SOUTH end line and 1480 feet in an NORTHERLY direction to the NORTH end line.


This claim is marked by six monuments, one at each corner and one at the center of each end line of the claim.


The location monument on which this notice is posted is situated within Section 3, Township 7 SOUTH, Range 29 EAST, Gila & Salt River Meridian, Arizona and this claim encompasses portions of the following quarter section(s):

The SW ¼ and the SE ¼ of SEC 3, T7S, R29E, Gila & Salt River Meridian, Arizona.

The locality of this claim with reference to some natural object or permanent monument and additional information (if any) concerning its locality are as follows: THE NORTHEAST CORNER of the claim is located 3683 feet south and 2282 feet West from the Northeast Corner of Section 3, T 7 S, R 29 E, Gila & Salt River Meridian, GRAHAM COUNTY, AZ.

DATED AND POSTED on the ground this 23RD day of MAY, 2019.

By: JOEL KARTCHNER 

Witness JOHN SCHWARTZ 

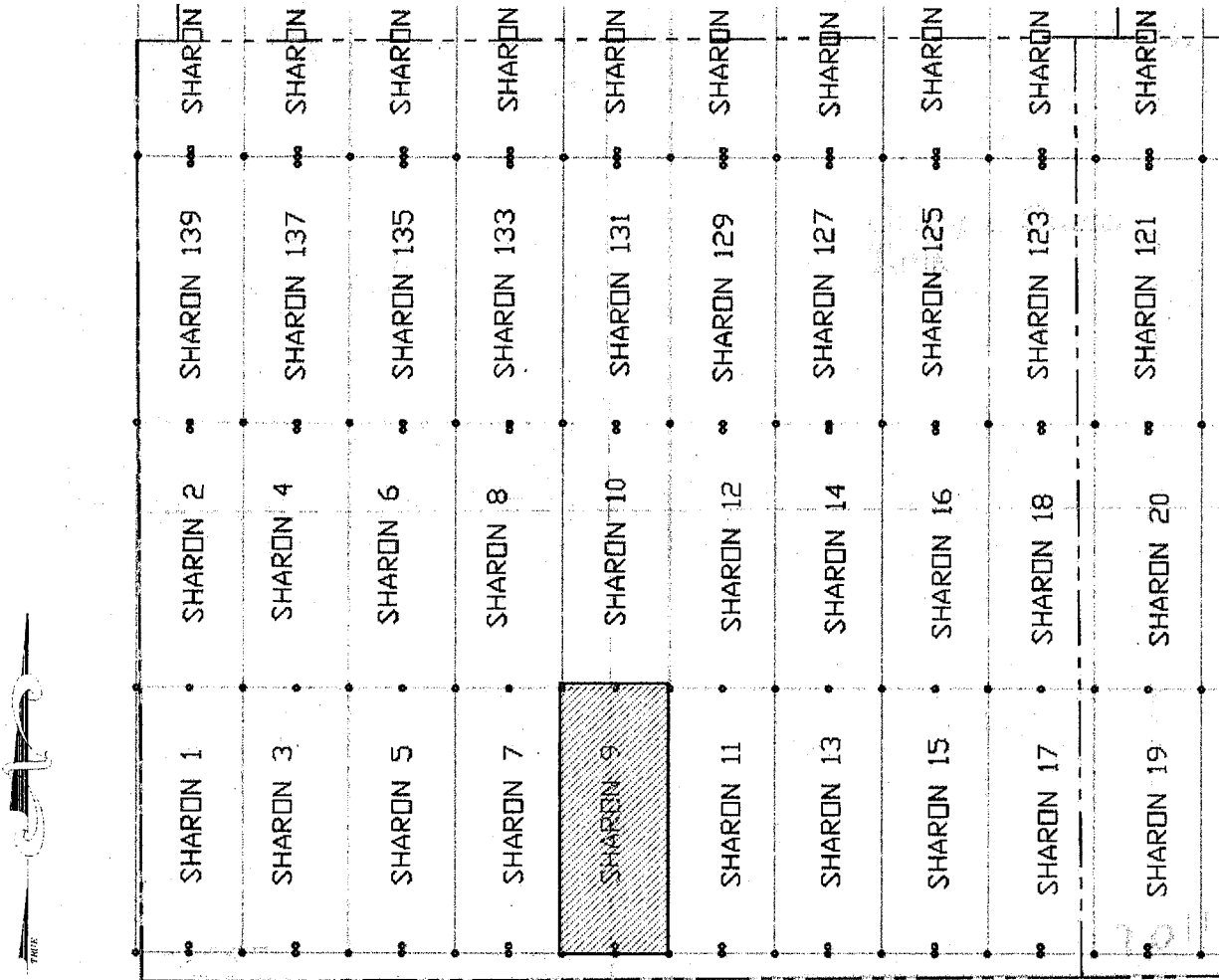
AGENT: Darling Geomatics, Ltd.
9040 South Rita Road, Suite 2350
Tucson, AZ 85747

AMC456061

When Filed Return To:
 Darling Geomatics
 9040 S. Rita Rd, Ste 2350
 Tucson, AZ 85747

MINING CLAIM MAP

Lode (X) Placer ()



SCALE 1" = 1200 ft.

AMC456061

1. The above map depicts the SHARON 9 mining claim, which is located in Section(s) 3 Township 7S, Range 29E, Gila & Salt River Meridian, GRAHAM County, Arizona.

2. The type of corner and location monuments used are as follows: 2"X2"X5' WOOD POSTS

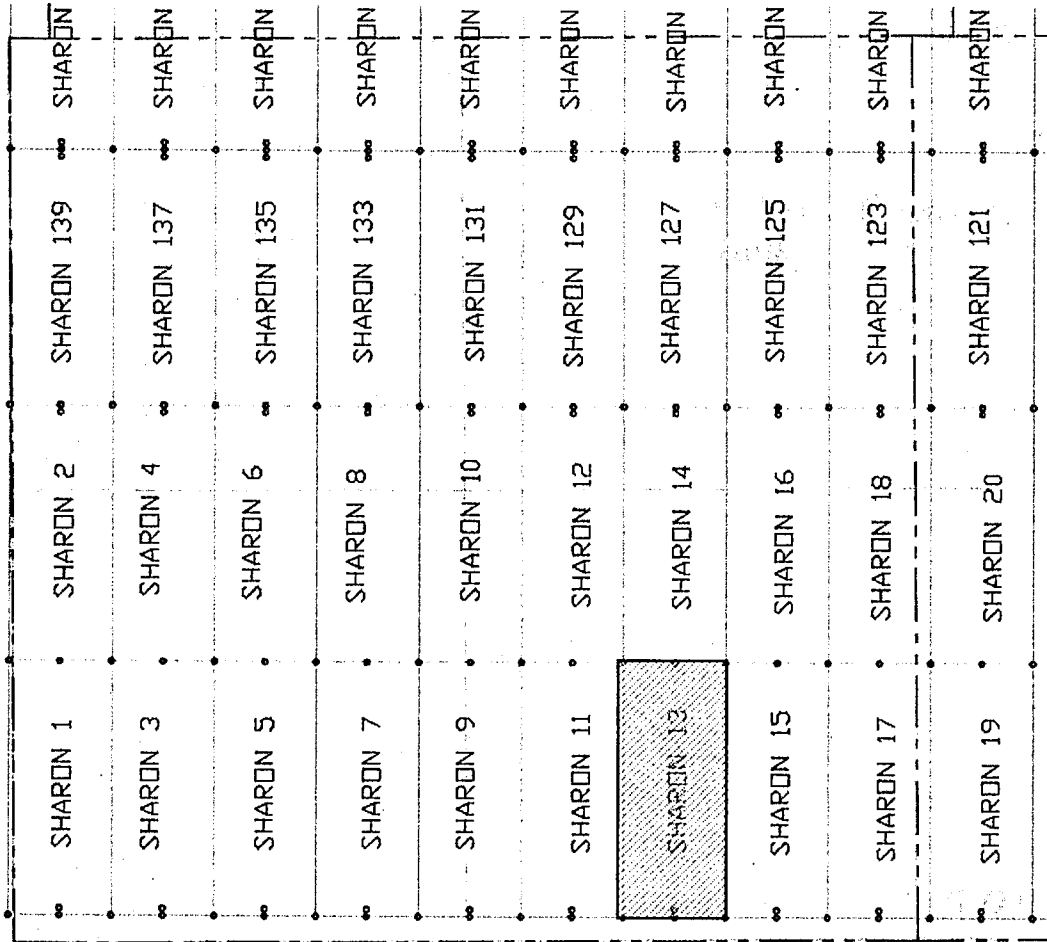
3. The bearings and distances in degrees and feet between claim corners are as depicted on the map.

RECEIVED
 STATE OFFICE
 2019 JUN 22 A 8:06
 PUEBLO, ARIZONA

When Filed Return To:
 Darling Geomatics
 9040 S. Rita Rd, Ste 2350
 Tucson, AZ 85747

MINING CLAIM MAP

Lode (X) Placer ()



SCALE 1" = 1200 ft.

AMC456065

1. The above map depicts the SHARON 11 mining claim, which is located in Section(s) 3 Township 7S, Range 29E, Gila & Salt River Meridian, GRAHAM County, Arizona.
2. The type of corner and location monuments used are as follows: 2"X2"X5' WOOD POSTS.
3. The bearings and distances in degrees and feet between claim corners are as depicted on the map.

RECEIVED
 STATE OFFICE
 JUL 22 A 8:01
 PHOENIX, ARIZONA

When Filed Return To:
Darling Geomatics
9040 S. Rita Rd, Ste 2350
Tucson, AZ 85747

LOCATION NOTICE FOR LODE MINING CLAIM

NOTICE IS HEREBY GIVEN that the SHARON 13 lode mining claim has been located

By: Darling Geomatics
9040 S. Rita Rd, Ste 2350
Tucson, AZ 85747

BLM
Date
Stamp

The general course of this claim is SOUTH TO NORTH and it is situated in GRAHAM County, Arizona. This claim is 1500 feet in length and 600 feet in width.

This claim runs from the location monument on which this location notice is posted approximately 20 feet in a SOUTHERLY direction to the SOUTH end line and 1480 feet in an NORTHERLY direction to the NORTH end line.


This claim is marked by six monuments, one at each corner and one at the center of each end line of the claim.


The location monument on which this notice is posted is situated within Section 3, Township 7 SOUTH, Range 29 EAST, Gila & Salt River Meridian, Arizona and this claim encompasses portions of the following quarter section(s):

The SE ¼ of SEC 3, T7S, R29E, Gila & Salt River Meridian, Arizona.

The locality of this claim with reference to some natural object or permanent monument and additional information (if any) concerning its locality are as follows: THE NORTHEAST CORNER of the claim is located 3683 feet south and 1082 feet West from the Northeast Corner of Section 3, T 7 S, R 29 E, Gila & Salt River Meridian, GRAHAM COUNTY, AZ.

DATED AND POSTED on the ground this 23rd day of MAY, 2019.

By: JOEL KARTHNER 

Witness JOEL SCHAEFER 

AGENT: Darling Geomatics, Ltd.
9040 South Rita Road, Suite 2350
Tucson, AZ 85747

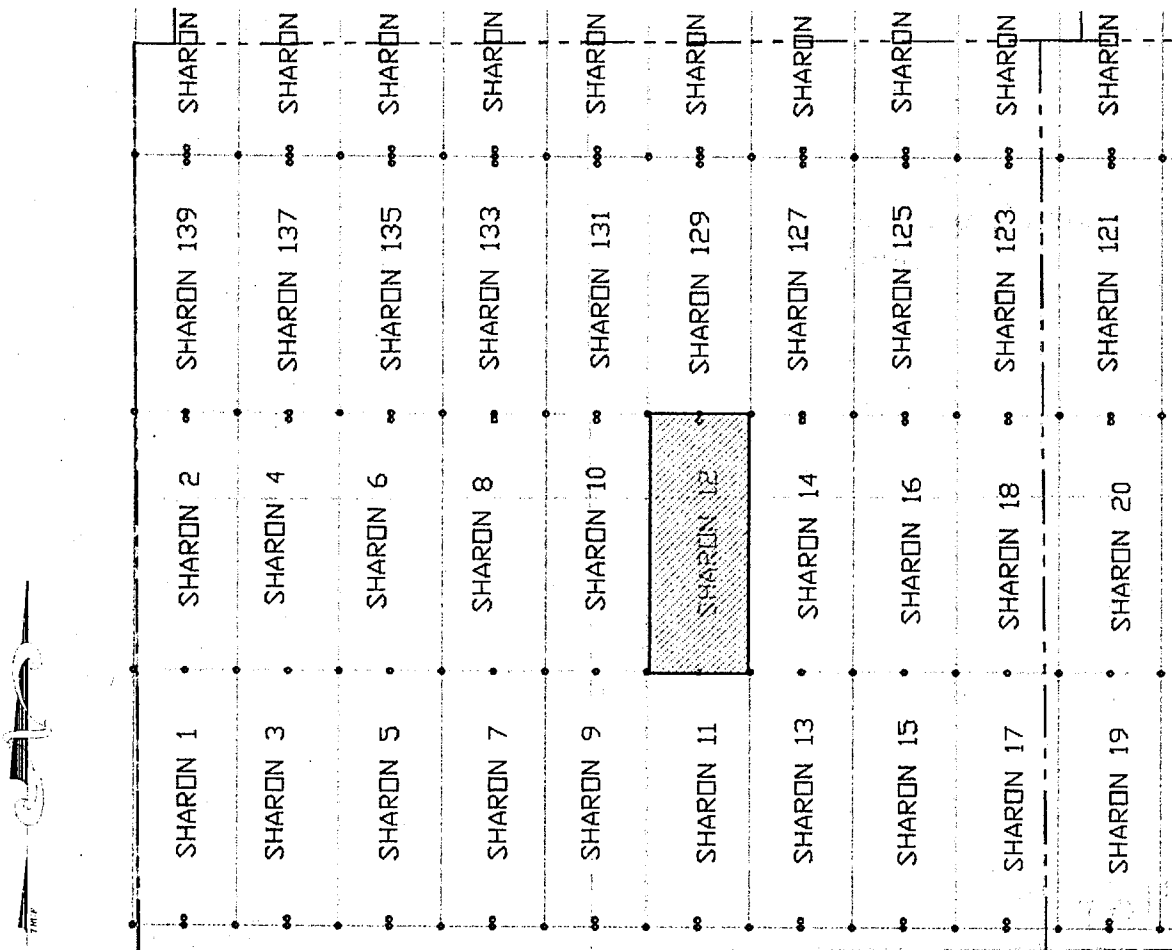
RECEIVED
STATE OFFICE
2019 JUL 22 A 8:07
PHOENIX, ARIZONA

AMC456065

When Filed Return To:
 Darling Geomatics
 9040 S. Rita Rd, Ste 2350
 Tucson, AZ 85747

MINING CLAIM MAP

Lode (X) Placer ()



SCALE 1" = 1200 ft.

AMC456064

1. The above map depicts the SHARON 12 mining claim, which is located in Section(s) 3 Township 7S, Range 29E, Gila & Salt River Meridian, GRAHAM County, Arizona.
2. The type of corner and location monuments used are as follows: 2"X2"X5' WOOD POSTS.
3. The bearings and distances in degrees and feet between claim corners are as depicted on the map.

RECEIVED
 STATE OFFICE
 2019 JUL 22 A 8:07
 PHOENIX, ARIZONA

When Filed Return To:
Darling Geomatics
9040 S. Rita Rd, Ste 2350
Tucson, AZ 85747

LOCATION NOTICE FOR LODE MINING CLAIM

NOTICE IS HEREBY GIVEN that the SHARON 12 lode mining claim has been located

By: Darling Geomatics
9040 S. Rita Rd, Ste 2350
Tucson, AZ 85747

RECEIVED
BLM STATE OFFICE
2019 JUL 22 A 8:07
PHOENIX, ARIZONA
BLM
Date
Stamp

The general course of this claim is NORTH TO SOUTH and it is situated in GRAHAM County, Arizona. This claim is 1500 feet in length and 600 feet in width.

This claim runs from the location monument on which this location notice is posted approximately 20 feet in a NORTHERLY direction to the NORTH end line and 1480 feet in an SOUTHERLY direction to the SOUTH end line.

This claim is marked by six monuments, one at each corner and one at the center of each end line of the claim.

The location monument on which this notice is posted is situated within Section 3, Township 7 SOUTH, Range 29 EAST, Gila & Salt River Meridian, Arizona and this claim encompasses portions of the following quarter section(s):

The NE ¼ and the SE ¼ of SEC 3, T7S, R29E, Gila & Salt River Meridian, Arizona.

The locality of this claim with reference to some natural object or permanent monument and additional information (if any) concerning its locality are as follows: THE NORTHEAST CORNER of the claim is located 2183 feet south and 1682 feet West from the Northeast Corner of Section 3, T 7 S, R 29 E, Gila & Salt River Meridian, GRAHAM COUNTY, AZ.

DATED AND POSTED on the ground this 6TH day of JUNE, 2019.

By: Neil Juckett NEIL JUCKETT

Witness: [Signature]

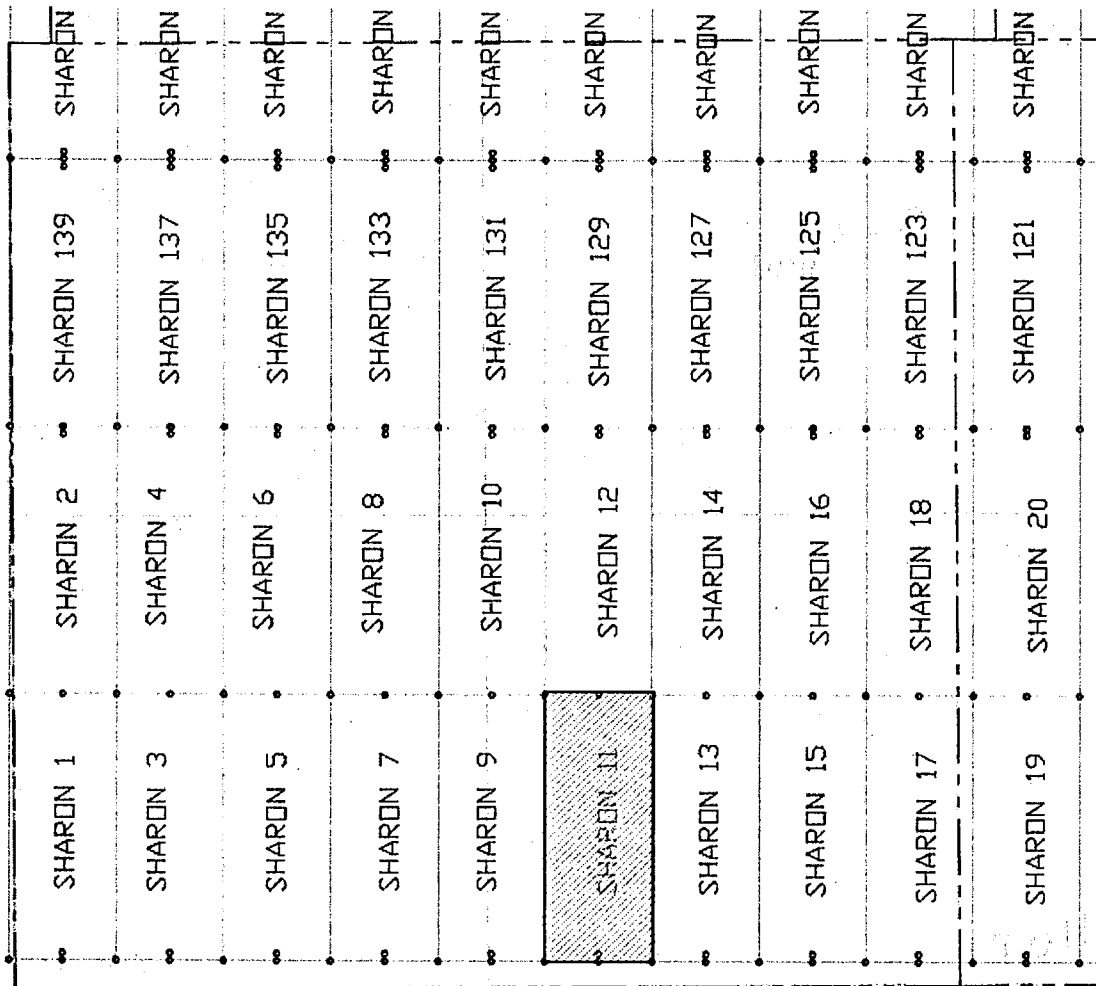
AGENT: Darling Geomatics, Ltd.
9040 South Rita Road, Suite 2350
Tucson, AZ 85747

AMC456004

When Filed Return To:
 Darling Geomatics
 9040 S. Rita Rd, Ste 2350
 Tucson, AZ 85747

MINING CLAIM MAP

Lode (X) Placer ()



SCALE 1" = 1200 ft.

AMC 456063

1. The above map depicts the SHARON 11 mining claim, which is located in Section(s) 3 Township 7S, Range 29E, Gila & Salt River Meridian, GRAHAM County, Arizona.

2. The type of corner and location monuments used are as follows: 2"X2"X5' WOOD POSTS.

3. The bearings and distances in degrees and feet between claim corners are as depicted on the map.

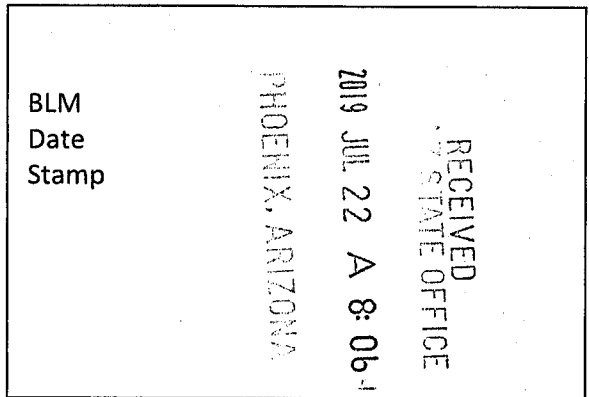
RECEIVED
 STATE OFFICE
 PHOENIX, ARIZONA
 2019 JUL 22 A 8:06

When Filed Return To:
Darling Geomatics
9040 S. Rita Rd, Ste 2350
Tucson, AZ 85747

LOCATION NOTICE FOR LODE MINING CLAIM

NOTICE IS HEREBY GIVEN that the SHARON 11 lode mining claim has been located

By: Darling Geomatics
9040 S. Rita Rd, Ste 2350
Tucson, AZ 85747



The general course of this claim is SOUTH TO NORTH and it is situated in GRAHAM County, Arizona. This claim is 1500 feet in length and 600 feet in width.

This claim runs from the location monument on which this location notice is posted approximately 20 feet in a SOUTHERLY direction to the SOUTH end line and 1480 feet in an NORTHERLY direction to the NORTH end line.


This claim is marked by six monuments, one at each corner and one at the center of each end line of the claim.


The location monument on which this notice is posted is situated within Section 3, Township 7 SOUTH, Range 29 EAST, Gila & Salt River Meridian, Arizona and this claim encompasses portions of the following quarter section(s):

The SE ¼ of SEC 3, T7S, R29E, Gila & Salt River Meridian, Arizona.

The locality of this claim with reference to some natural object or permanent monument and additional information (if any) concerning its locality are as follows: THE NORTHEAST CORNER of the claim is located 3683 feet south and 1682 feet West from the Northeast Corner of Section 3, T 7 S, R 29 E, Gila & Salt River Meridian, GRAHAM COUNTY, AZ.

DATED AND POSTED on the ground this 23RD day of MAY, 2019.

By: JOEL KARTCHNER 

Witness Jeff Seltner 

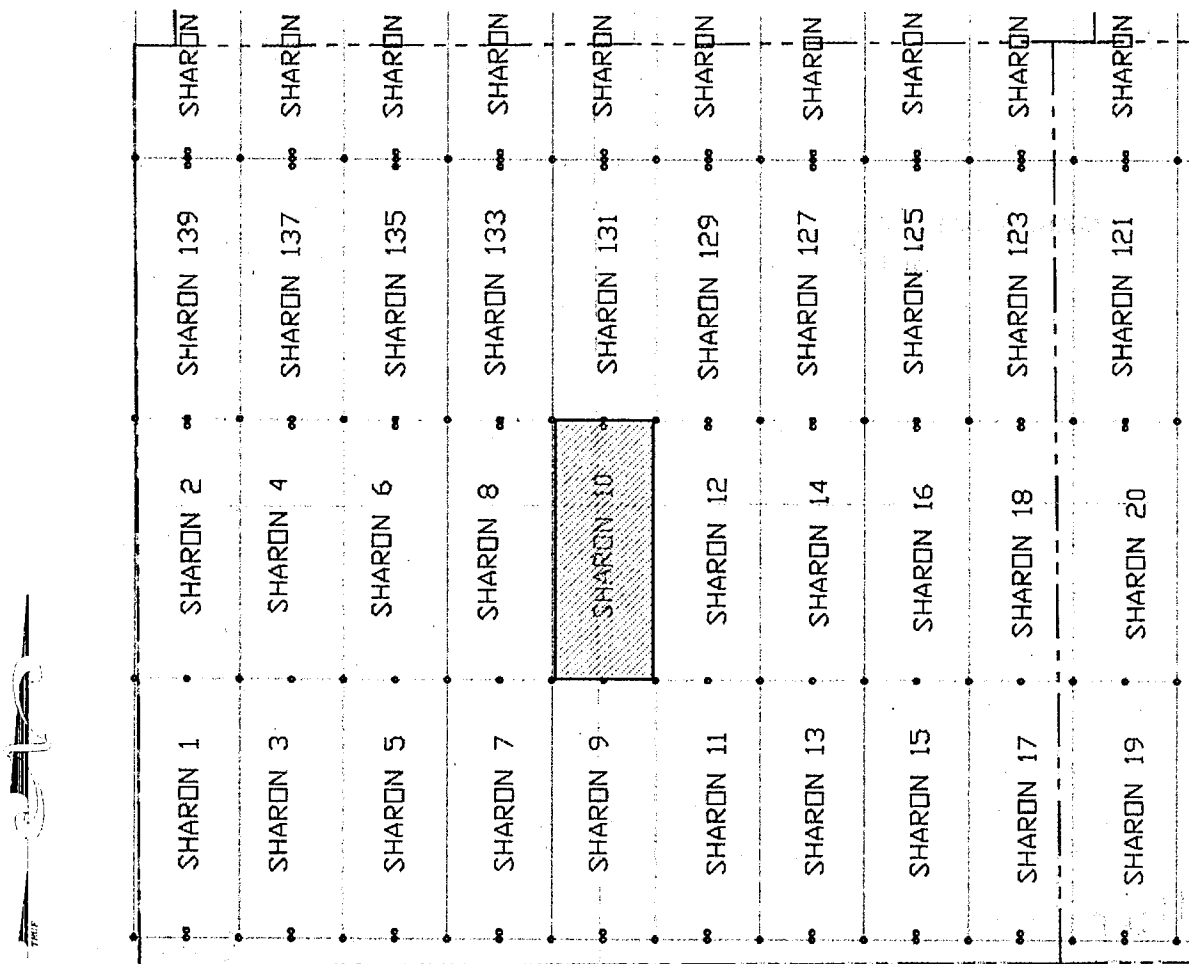
AGENT: Darling Geomatics, Ltd.
9040 South Rita Road, Suite 2350
Tucson, AZ 85747

AMC456063

When Filed Return To:
 Darling Geomatics
 9040 S. Rita Rd, Ste 2350
 Tucson, AZ 85747

MINING CLAIM MAP

Lode (X) Placer ()



SCALE 1" = 1200 ft.

ANC456062

1. The above map depicts the SHARON 10 mining claim, which is located in Section(s) 3 Township 7S, Range 29E, Gila & Salt River Meridian, GRAHAM County, Arizona.
2. The type of corner and location monuments used are as follows: 2"X2"X5' WOOD POSTS
3. The bearings and distances in degrees and feet between claim corners are as depicted on the map.


RECEIVED
 STATE OFFICE
 2019 JUL 22 A 8:06
 PHOENIX, ARIZONA

When Filed Return To:
Darling Geomatics
9040 S. Rita Rd, Ste 2350
Tucson, AZ 85747

LOCATION NOTICE FOR LODE MINING CLAIM

NOTICE IS HEREBY GIVEN that the SHARON 10 lode mining claim has been located

By: Darling Geomatics
9040 S. Rita Rd, Ste 2350
Tucson, AZ 85747



The general course of this claim is NORTH TO SOUTH and it is situated in GRAHAM County, Arizona. This claim is 1500 feet in length and 600 feet in width.

This claim runs from the location monument on which this location notice is posted approximately 20 feet in a NORTHERLY direction to the NORTH end line and 1480 feet in an SOUTHERLY direction to the SOUTH end line.

This claim is marked by six monuments, one at each corner and one at the center of each end line of the claim.

The location monument on which this notice is posted is situated within Section 3, Township 7 SOUTH, Range 29 EAST, Gila & Salt River Meridian, Arizona and this claim encompasses portions of the following quarter section(s):

The SW ¼, the NW ¼, the NE ¼ and the SE ¼ of SEC 3, T7S, R29E, Gila & Salt River Meridian, Arizona.

The locality of this claim with reference to some natural object or permanent monument and additional information (if any) concerning its locality are as follows: THE NORTHEAST CORNER of the claim is located 2183 feet south and 2282 feet West from the Northeast Corner of Section 3, T 7 S, R 29 E, Gila & Salt River Meridian, GRAHAM COUNTY, AZ.

DATED AND POSTED on the ground this 6TH day of JUNE, 2019.

By: Neil Juckett NEIL JUCKETT

Witness: Jeff Scher JEFF SCHER

AGENT: Darling Geomatics, Ltd.
9040 South Rita Road, Suite 2350
Tucson, AZ 85747

AMC 456062

When Filed Return To:
Darling Geomatics
9040 S. Rita Rd, Ste 2350
Tucson, AZ 85747

LOCATION NOTICE FOR LODE MINING CLAIM

NOTICE IS HEREBY GIVEN that the SHARON 14 lode mining claim has been located

By: Darling Geomatics
9040 S. Rita Rd, Ste 2350
Tucson, AZ 85747

BLM
Date
Stamp

The general course of this claim is NORTH TO SOUTH and it is situated in GRAHAM County, Arizona. This claim is 1500 feet in length and 600 feet in width.

This claim runs from the location monument on which this location notice is posted approximately 20 feet in a NORTHERLY direction to the NORTH end line and 1480 feet in an SOUTHERLY direction to the SOUTH end line.

This claim is marked by six monuments, one at each corner and one at the center of each end line of the claim.

The location monument on which this notice is posted is situated within Section 3, Township 7 SOUTH, Range 29 EAST, Gila & Salt River Meridian, Arizona and this claim encompasses portions of the following quarter section(s):

The NE ¼ and the SE ¼ of SEC 3, T7S, R29E, Gila & Salt River Meridian, Arizona.

The locality of this claim with reference to some natural object or permanent monument and additional information (if any) concerning its locality are as follows: THE NORTHEAST CORNER of the claim is located 2183 feet south and 1082 feet West from the Northeast Corner of Section 3, T 7 S, R 29 E, Gila & Salt River Meridian, GRAHAM COUNTY, AZ.

DATED AND POSTED on the ground this 6TH day of JUNE, 2019.

By: Neil Juckett NEIL JUCKETT

Witness: Jeff Sch Jeff Sch

AGENT: Darling Geomatics, Ltd.

9040 South Rita Road, Suite 2350

Tucson, AZ 85747

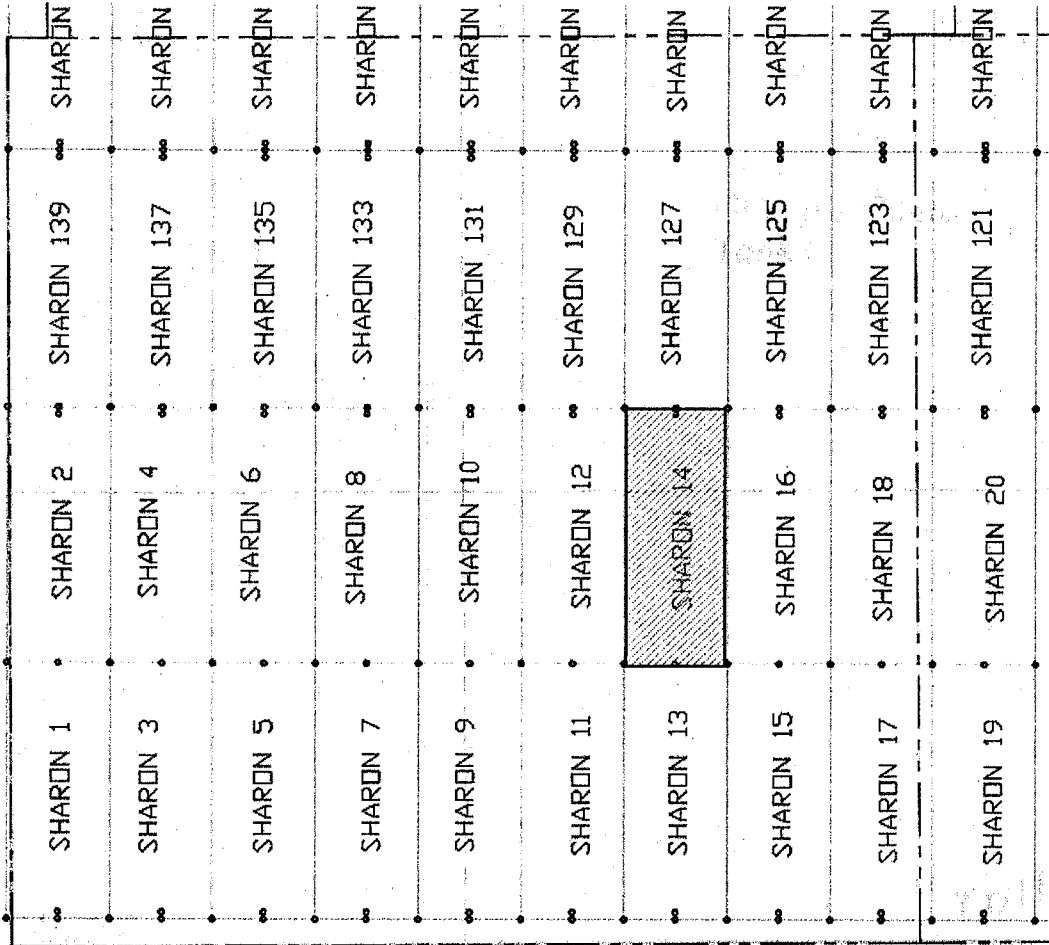
AMC 456066

RECEIVED
STATE OFFICE
2019 JUL 22 A 8:01
PHOENIX, ARIZONA

When Filed Return To:
 Darling Geomatics
 9040 S. Rita Rd, Ste 2350
 Tucson, AZ 85747

MINING CLAIM MAP

Lode (X) Placer ()



SCALE 1" = 1200 ft.

1. The above map depicts the SHARON 14 mining claim, which is located in Section(s) 3 Township 7S, Range 29E, Gila & Salt River Meridian, GRAHAM County, Arizona.
2. The type of corner and location monuments used are as follows: 2"X2"X5' WOOD POSTS
3. The bearings and distances in degrees and feet between claim corners are as depicted on the map.

PHOENIX, ARIZONA

2019 JUL 22 A 8:07

RECEIVED
STATE OFFICE

AMC456066

When Filed Return To:
Darling Geomatics
9040 S. Rita Rd, Ste 2350
Tucson, AZ 85747

LOCATION NOTICE FOR LODE MINING CLAIM

NOTICE IS HEREBY GIVEN that the SHARON 15 lode mining claim has been located

By: Darling Geomatics
9040 S. Rita Rd, Ste 2350
Tucson, AZ 85747

BLM
Date
Stamp

The general course of this claim is SOUTH TO NORTH and it is situated in GRAHAM County, Arizona. This claim is 1500 feet in length and 600 feet in width.

This claim runs from the location monument on which this location notice is posted approximately 20 feet in a SOUTHERLY direction to the SOUTH end line and 1480 feet in an NORTHERLY direction to the NORTH end line.

This claim is marked by six monuments, one at each corner and one at the center of each end line of the claim.

The location monument on which this notice is posted is situated within Section 3, Township 7 SOUTH, Range 29 EAST, Gila & Salt River Meridian, Arizona and this claim encompasses portions of the following quarter section(s):

The SE ¼ of SEC 3, T7S, R29E, Gila & Salt River Meridian, Arizona.

The locality of this claim with reference to some natural object or permanent monument and additional information (if any) concerning its locality are as follows: THE NORTHEAST CORNER of the claim is located 3683 feet south and 482 feet West from the Northeast Corner of Section 3, T 7 S, R 29 E, Gila & Salt River Meridian, GRAHAM COUNTY, AZ.

DATED AND POSTED on the ground this 23RD day of MAY, 2019.

By: JOEL KARTCHNER

Witness: JOHN SOKALSKI

AGENT: Darling Geomatics, Ltd.
9040 South Rita Road, Suite 2350
Tucson, AZ 85747

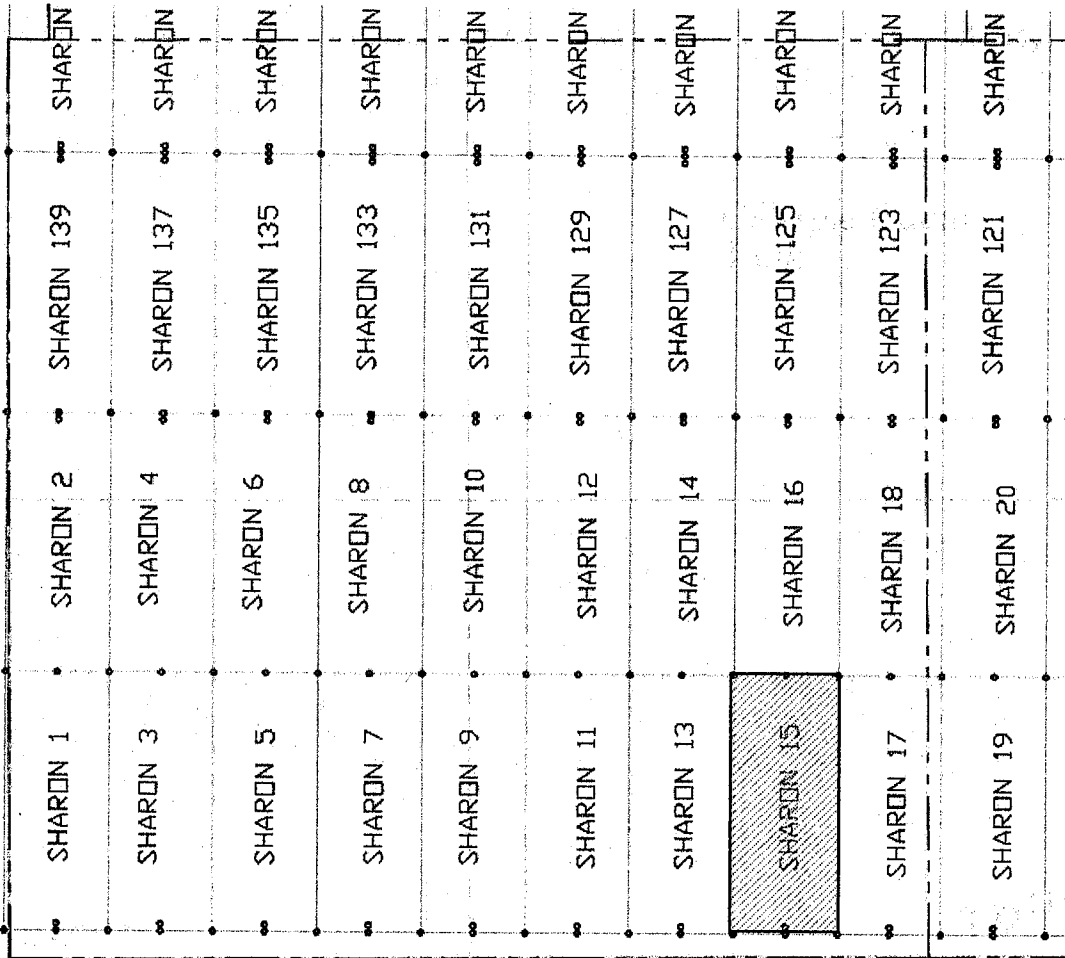
RECEIVED
STATE OFFICE
2019 JUL 22 A 8:07
PHOENIX, ARIZONA

AMC456067

When Filed Return To:
 Darling Geomatics
 9040 S. Rita Rd, Ste 2350
 Tucson, AZ 85747

MINING CLAIM MAP

Lode (X) Placer ()



SCALE 1" = 1200 ft.

AM0456067

1. The above map depicts the SHARON 15 mining claim, which is located in Section(s) 3 Township 7S, Range 29E, Gila & Salt River Meridian, GRAHAM County, Arizona.

2. The type of corner and location monuments used are as follows: 2"X2"X5' WOOD POSTS

3. The bearings and distances in degrees and feet between claim corners are as depicted on the map.

RECEIVED
 STATE OFFICE
 2019 JUL 22 A 8:01
 PHOENIX, ARIZONA

When Filed Return To:
Darling Geomatics
9040 S. Rita Rd, Ste 2350
Tucson, AZ 85747

LOCATION NOTICE FOR LODE MINING CLAIM

NOTICE IS HEREBY GIVEN that the SHARON 16 lode mining claim has been located

By: Darling Geomatics
9040 S. Rita Rd, Ste 2350
Tucson, AZ 85747

BLM
Date
Stamp


The general course of this claim is NORTH TO SOUTH and it is situated in GRAHAM County, Arizona. This claim is 1500 feet in length and 600 feet in width.

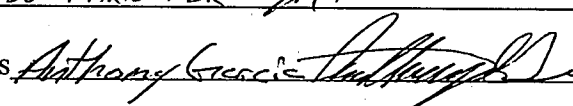
This claim runs from the location monument on which this location notice is posted approximately 20 feet in a NORTHERLY direction to the NORTH end line and 1480 feet in an SOUTHERLY direction to the SOUTH end line. This claim is marked by six monuments, one at each corner and one at the center of each end line of the claim.

The location monument on which this notice is posted is situated within Section 3, Township 7 SOUTH, Range 29 EAST, Gila & Salt River Meridian, Arizona and this claim encompasses portions of the following quarter section(s): The NE ¼ and the SE ¼ of SEC 3, T7S, R29E, Gila & Salt River Meridian, Arizona.

The locality of this claim with reference to some natural object or permanent monument and additional information (if any) concerning its locality are as follows: THE NORTHEAST CORNER of the claim is located 2183 feet south and 482 feet West from the Northeast Corner of Section 3, T 7 S, R 29 E, Gila & Salt River Meridian, GRAHAM COUNTY, AZ.

DATED AND POSTED on the ground this 6th day of JUNE, 2019.

By: JOEL KARICHNER 

Witness: Anthony Garcia 

AGENT: Darling Geomatics, Ltd.
9040 South Rita Road, Suite 2350
Tucson, AZ 85747

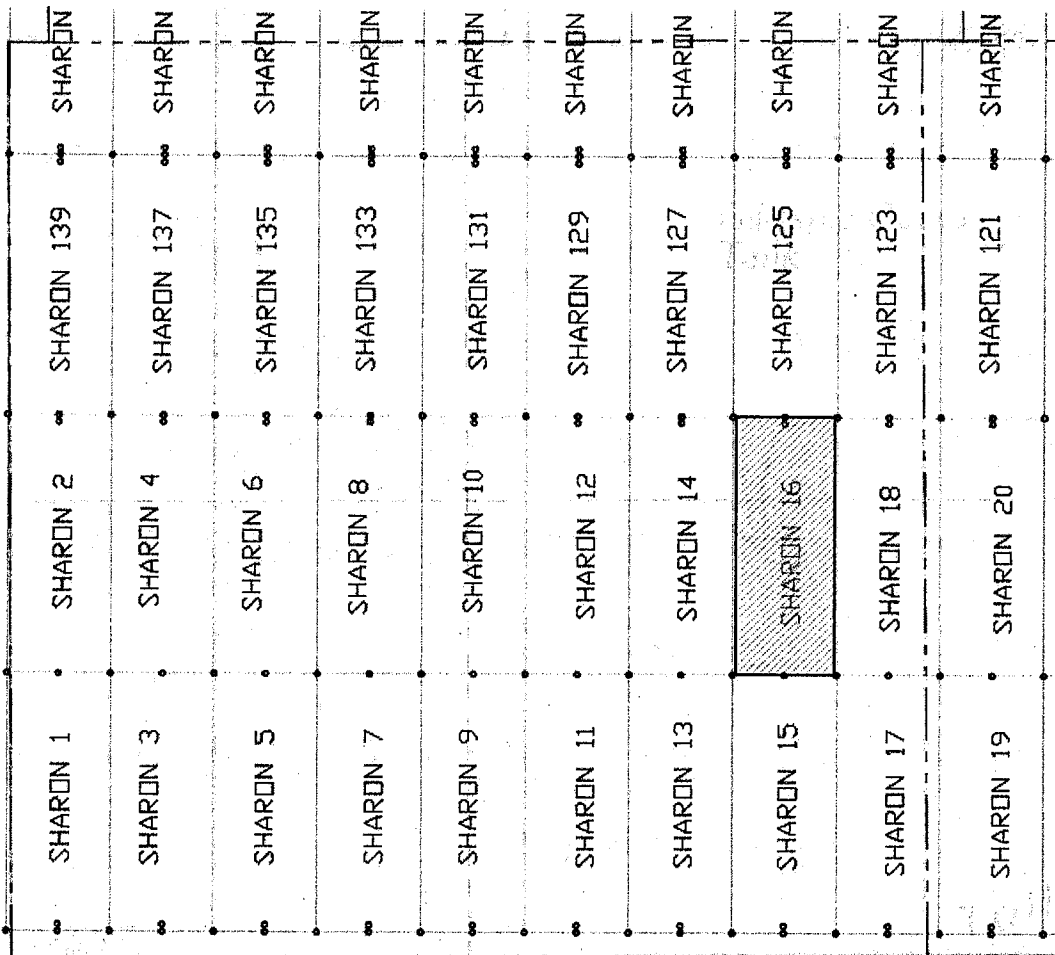
RECEIVED
STATE OFFICE
2019 JUL 22 A 8:01
PHOENIX, ARIZONA

AMC456068

When Filed Return To:
 Darling Geomatics
 9040 S. Rita Rd, Ste 2350
 Tucson, AZ 85747

MINING CLAIM MAP

Lode (X) Placer ()



SCALE 1" = 1200 ft.

AMC456068

1. The above map depicts the SHARON 16 mining claim, which is located in Section(s) 3 Township 7S, Range 29E, Gila & Salt River Meridian, GRAHAM County, Arizona.

2. The type of corner and location monuments used are as follows: 2"X2"X5' WOOD POSTS

3. The bearings and distances in degrees and feet between claim corners are as depicted on the map.

RECEIVED
 STATE OFFICE
 PHOENIX, ARIZONA
 2019 JUL 22 A 8:07

When Filed Return To:
Darling Geomatics
9040 S. Rita Rd, Ste 2350
Tucson, AZ 85747

LOCATION NOTICE FOR LODE MINING CLAIM

NOTICE IS HEREBY GIVEN that the SHARON 17 lode mining claim has been located

BLM
Date
Stamp

By: Darling Geomatics
9040 S. Rita Rd, Ste 2350
Tucson, AZ 85747

The general course of this claim is SOUTH TO NORTH and it is situated in GRAHAM County, Arizona. This claim is 1500 feet in length and 600 feet in width.

This claim runs from the location monument on which this location notice is posted approximately 20 feet in a SOUTHERLY direction to the SOUTH end line and 1480 feet in an NORTHERLY direction to the NORTH end line.

This claim is marked by six monuments, one at each corner and one at the center of each end line of the claim.

The location monument on which this notice is posted is situated within Section 3, Township 7 SOUTH, Range 29 EAST, Gila & Salt River Meridian, Arizona and this claim encompasses portions of the following quarter section(s):

The SE ¼ of SEC 3 and the SW ¼ of SEC 2; T7S, R29E, Gila & Salt River Meridian, Arizona.

The locality of this claim with reference to some natural object or permanent monument and additional information (if any) concerning its locality are as follows: THE NORTHEAST CORNER of the claim is located 3683 feet south and 118 feet East from the Northeast Corner of Section 3, T 7 S, R 29 E, Gila & Salt River Meridian, GRAHAM COUNTY, AZ.

DATED AND POSTED on the ground this 23RD day of MAY, 2019.

By: JOEL KARTCHNER

Witness JEFF ELLIANDER

AGENT: Darling Geomatics, Ltd.
9040 South Rita Road, Suite 2350
Tucson, AZ 85747

PHOENIX, ARIZONA

2019 JUL 22 A 8:01

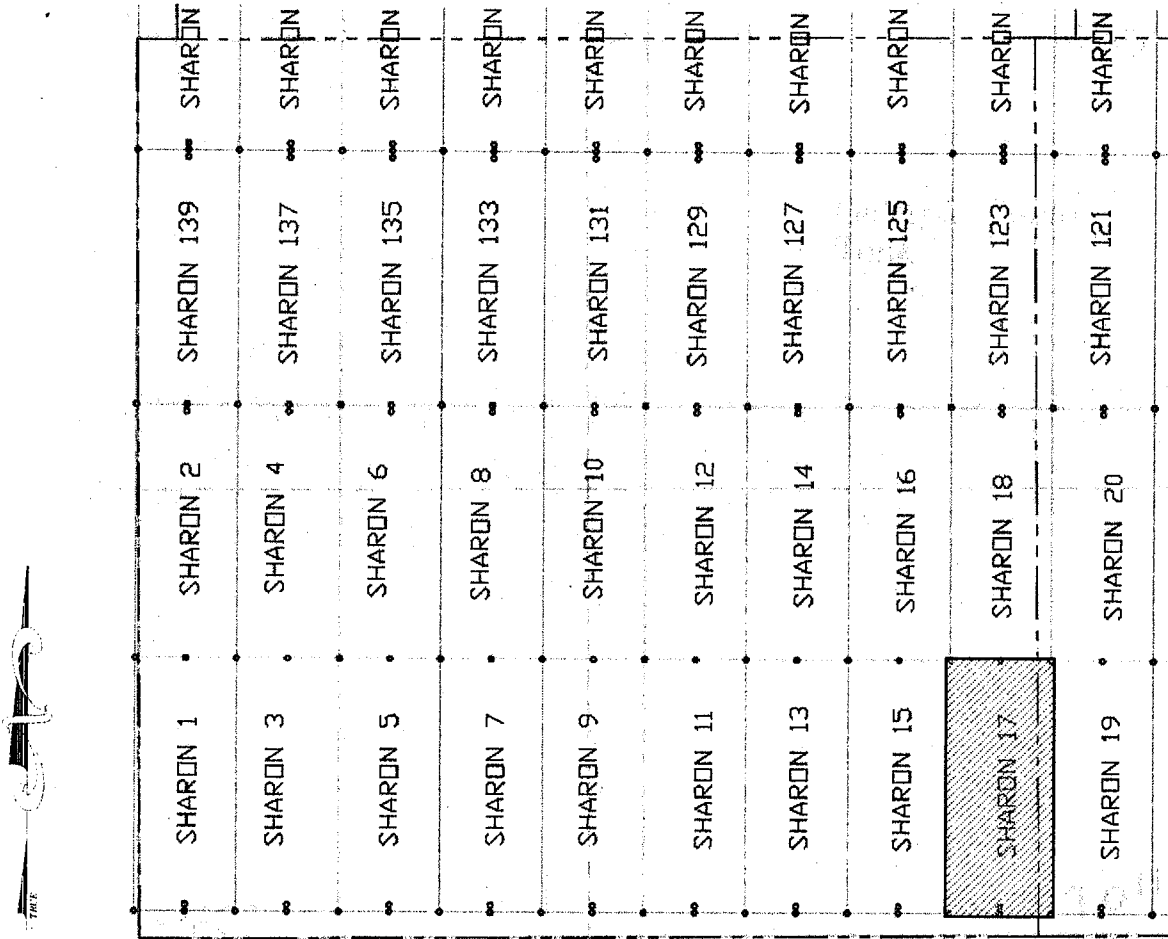
RECEIVED
STATE OFFICE

AMC456069

When Filed Return To:
 Darling Geomatics
 9040 S. Rita Rd, Ste 2350
 Tucson, AZ 85747

MINING CLAIM MAP

Lode (X) Placer ()



SCALE 1" = 1200 ft.

1. The above map depicts the SHARON 17 mining claim, which is located in Section(s) 3 and 2 Township 7S, Range 29E, Gila & Salt River Meridian, GRAHAM County, Arizona.
2. The type of corner and location monuments used are as follows: 2"X2"X5' WOOD POSTS
3. The bearings and distances in degrees and feet between claim corners are as depicted on the map.

PHOENIX, ARIZONA
 2019 JUL 22 A 8:01
 RECEIVED
 STATE OFFICE

AMC456069

When Filed Return To:
Darling Geomatics
9040 S. Rita Rd, Ste 2350
Tucson, AZ 85747

LOCATION NOTICE FOR LODE MINING CLAIM

NOTICE IS HEREBY GIVEN that the SHARON 18 lode mining claim has been located

By: Darling Geomatics
9040 S. Rita Rd, Ste 2350
Tucson, AZ 85747

BLM
Date
Stamp

The general course of this claim is NORTH TO SOUTH and it is situated in GRAHAM County, Arizona. This claim is 1500 feet in length and 600 feet in width.

This claim runs from the location monument on which this location notice is posted approximately 20 feet in a NORTHERLY direction to the NORTH end line and 1480 feet in an SOUTHERLY direction to the SOUTH end line.


This claim is marked by six monuments, one at each corner and one at the center of each end line of the claim.


The location monument on which this notice is posted is situated within Section(s) 3 and 2, Township 7 SOUTH, Range 29 EAST, Gila & Salt River Meridian, Arizona and this claim encompasses portions of the following quarter section(s):

The NE ¼ and SE ¼ of SEC 3; and the NW ¼ and SW ¼ of SEC 2, T7S, R29E, Gila & Salt River Meridian, Arizona.

The locality of this claim with reference to some natural object or permanent monument and additional information (if any) concerning its locality are as follows: THE NORTHEAST CORNER of the claim is located 2183 feet south and 118 feet east from the Northeast Corner of Section 3, T 7 S, R 29 E, Gila & Salt River Meridian, GRAHAM COUNTY, AZ.

DATED AND POSTED on the ground this 6th day of JUNE, 2019.

By: JOEL KARTENNER 

Witness Anthony Gaccia 

AGENT: Darling Geomatics, Ltd.
9040 South Rita Road, Suite 2350
Tucson, AZ 85747

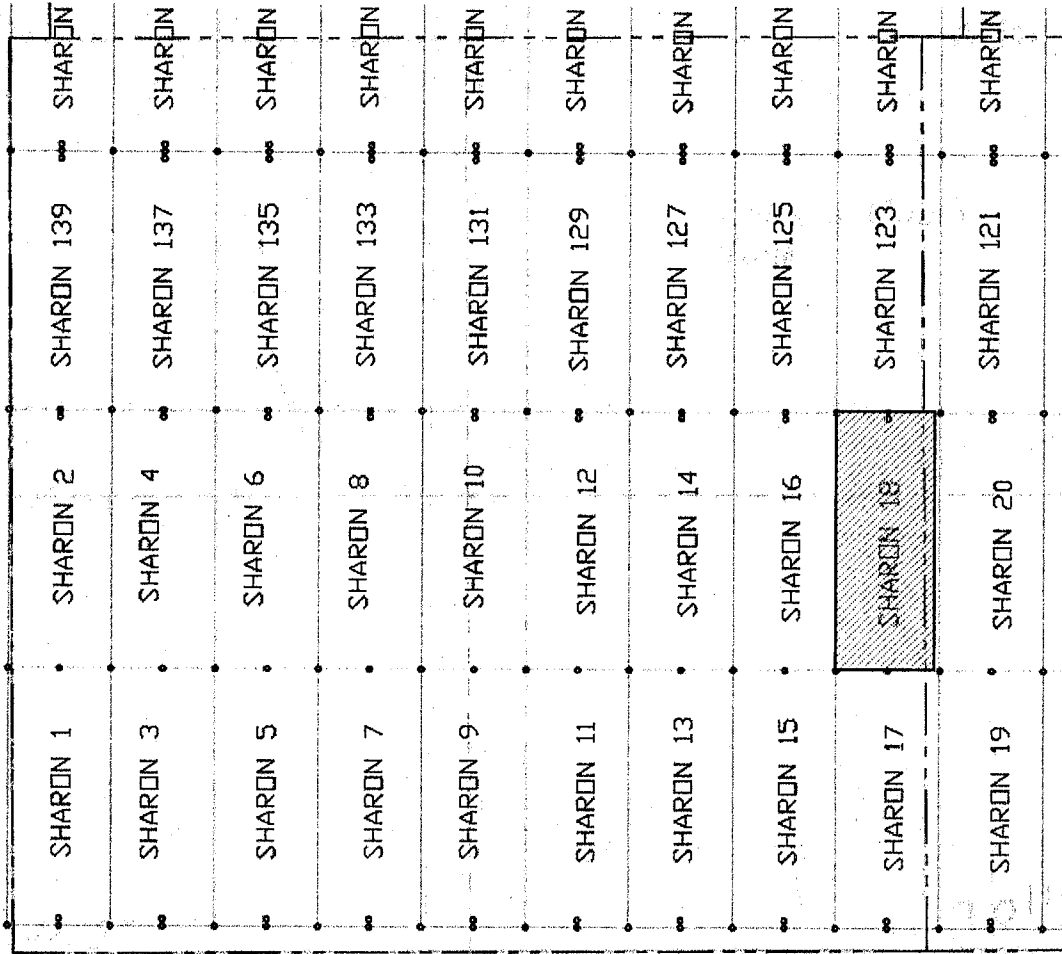
RECEIVED
STATE OFFICE
2019 JUL 22 A 8:01
PHOENIX, ARIZONA

AMC456070

When Filed Return To:
 Darling Geomatics
 9040 S. Rita Rd, Ste 2350
 Tucson, AZ 85747

MINING CLAIM MAP

Lode (X) Placer ()



SCALE 1" = 1200 ft.

1. The above map depicts the SHARON 18 mining claim, which is located in Section(s) 3 and 2, Township 7S, Range 29E, Gila & Salt River Meridian, GRAHAM County, Arizona.
2. The type of corner and location monuments used are as follows: 2"X2"X5' WOOD POSTS.
3. The bearings and distances in degrees and feet between claim corners are as depicted on the map.

RECEIVED
 STATE OFFICE
 PHOENIX, ARIZONA
 JUL 22 A 8:01


AMC456070

When Filed Return To:
Darling Geomatics
9040 S. Rita Rd, Ste 2350
Tucson, AZ 85747

LOCATION NOTICE FOR LODE MINING CLAIM

NOTICE IS HEREBY GIVEN that the SHARON 19 lode mining claim has been located

By: Darling Geomatics
9040 S. Rita Rd, Ste 2350
Tucson, AZ 85747



The general course of this claim is SOUTH TO NORTH and it is situated in GRAHAM County, Arizona. This claim is 1500 feet in length and 600 feet in width.

This claim runs from the location monument on which this location notice is posted approximately 20 feet in a SOUTHERLY direction to the SOUTH end line and 1480 feet in an NORTHERLY direction to the NORTH end line.

This claim is marked by six monuments, one at each corner and one at the center of each end line of the claim.


The location monument on which this notice is posted is situated within Section 2, Township 7 SOUTH, Range 29 EAST, Gila & Salt River Meridian, Arizona and this claim encompasses portions of the following quarter section(s):

The SW ¼ of SEC 2; T7S, R29E, Gila & Salt River Meridian, Arizona.

The locality of this claim with reference to some natural object or permanent monument and additional information (if any) concerning its locality are as follows: THE NORTHEAST CORNER of the claim is located 3683 feet south and 718 feet East from the Northeast Corner of Section 3, T 7 S, R 29 E, Gila & Salt River Meridian, GRAHAM COUNTY, AZ.

DATED AND POSTED on the ground this 23RD day of MAY, 2019.

By: JOEL KARTCHNER 

Witness JEFF SCHNER 

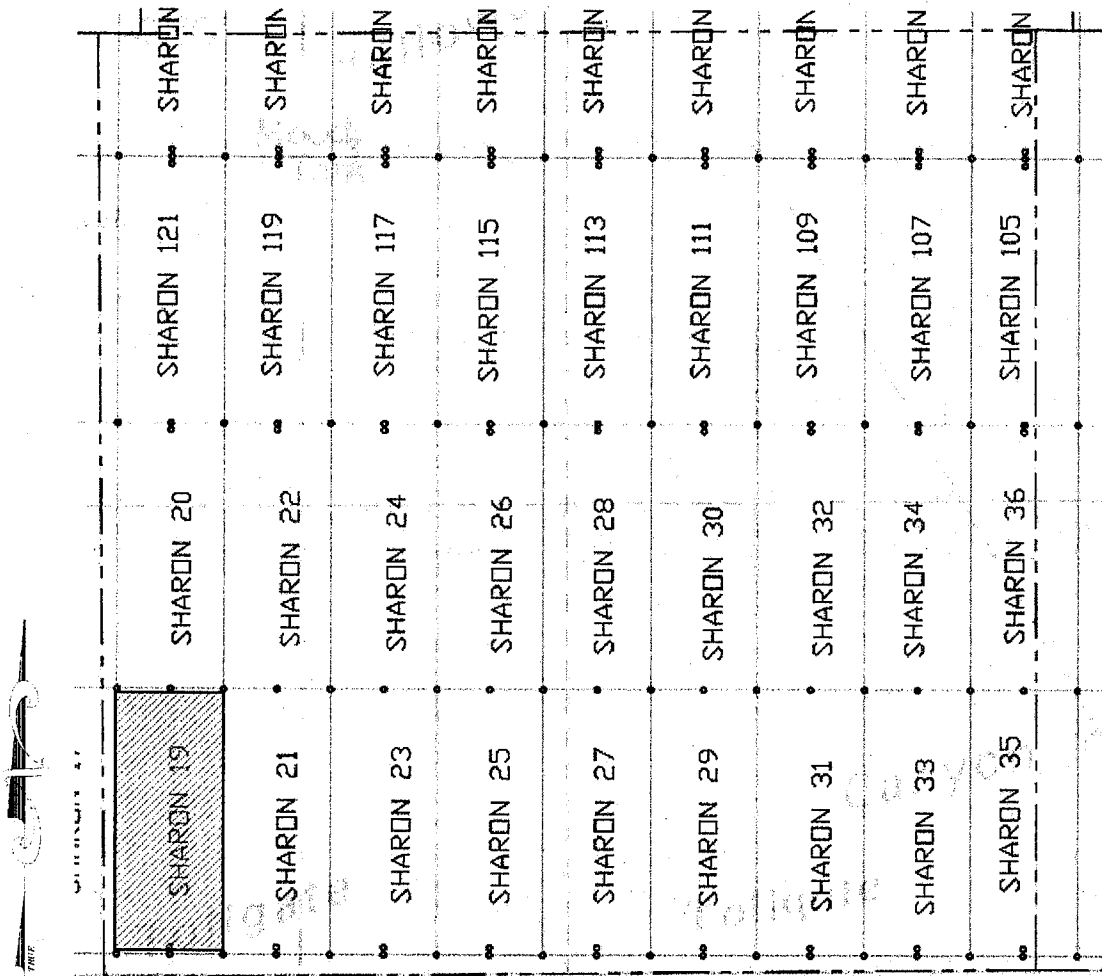
AGENT: Darling Geomatics, Ltd.
9040 South Rita Road, Suite 2350
Tucson, AZ 85747

AMC456071

When Filed Return To:
 Darling Geomatics
 9040 S. Rita Rd, Ste 2350
 Tucson, AZ 85747

MINING CLAIM MAP

Lode (X) Placer ()



SCALE 1" = 1200 ft.

1. The above map depicts the SHARON 19 mining claim, which is located in Section(s) 2 Township 7S, Range 29E, Gila & Salt River Meridian, GRAHAM County, Arizona.
2. The type of corner and location monuments used are as follows: 2"X2"X5' WOOD POSTS.
3. The bearings and distances in degrees and feet between claim corners are as depicted on the map.

AMC4560711

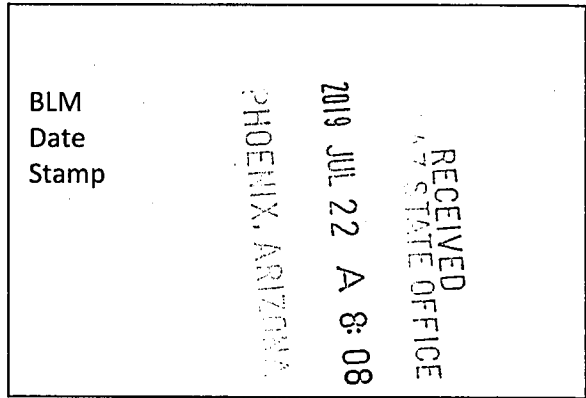
RECEIVED
 STATE OFFICE
 PHOENIX, ARIZONA
 2009 JUL 22 A 8:07

When Filed Return To:
Darling Geomatics
9040 S. Rita Rd, Ste 2350
Tucson, AZ 85747

LOCATION NOTICE FOR LODE MINING CLAIM

NOTICE IS HEREBY GIVEN that the SHARON 20 lode mining claim has been located

By: Darling Geomatics
9040 S. Rita Rd, Ste 2350
Tucson, AZ 85747



The general course of this claim is NORTH TO SOUTH and it is situated in GRAHAM County, Arizona. This claim is 1500 feet in length and 600 feet in width.

This claim runs from the location monument on which this location notice is posted approximately 20 feet in a NORTHERLY direction to the NORTH end line and 1480 feet in an SOUTHERLY direction to the SOUTH end line.

This claim is marked by six monuments, one at each corner and one at the center of each end line of the claim.

The location monument on which this notice is posted is situated within Section(s) 2, Township 7 SOUTH, Range 29 EAST, Gila & Salt River Meridian, Arizona and this claim encompasses portions of the following quarter section(s):

The NW ¼ and SW ¼ of SEC 2, T7S, R29E, Gila & Salt River Meridian, Arizona.

The locality of this claim with reference to some natural object or permanent monument and additional information (if any) concerning its locality are as follows: THE NORTHEAST CORNER of the claim is located 2183 feet south and 718 feet east from the Northeast Corner of Section 3, T 7 S, R 29 E, Gila & Salt River Meridian, GRAHAM COUNTY, AZ.

DATED AND POSTED on the ground this 6th day of JUNE, 2019.

By: JOEL KARTCHNER

Witness Anthony...

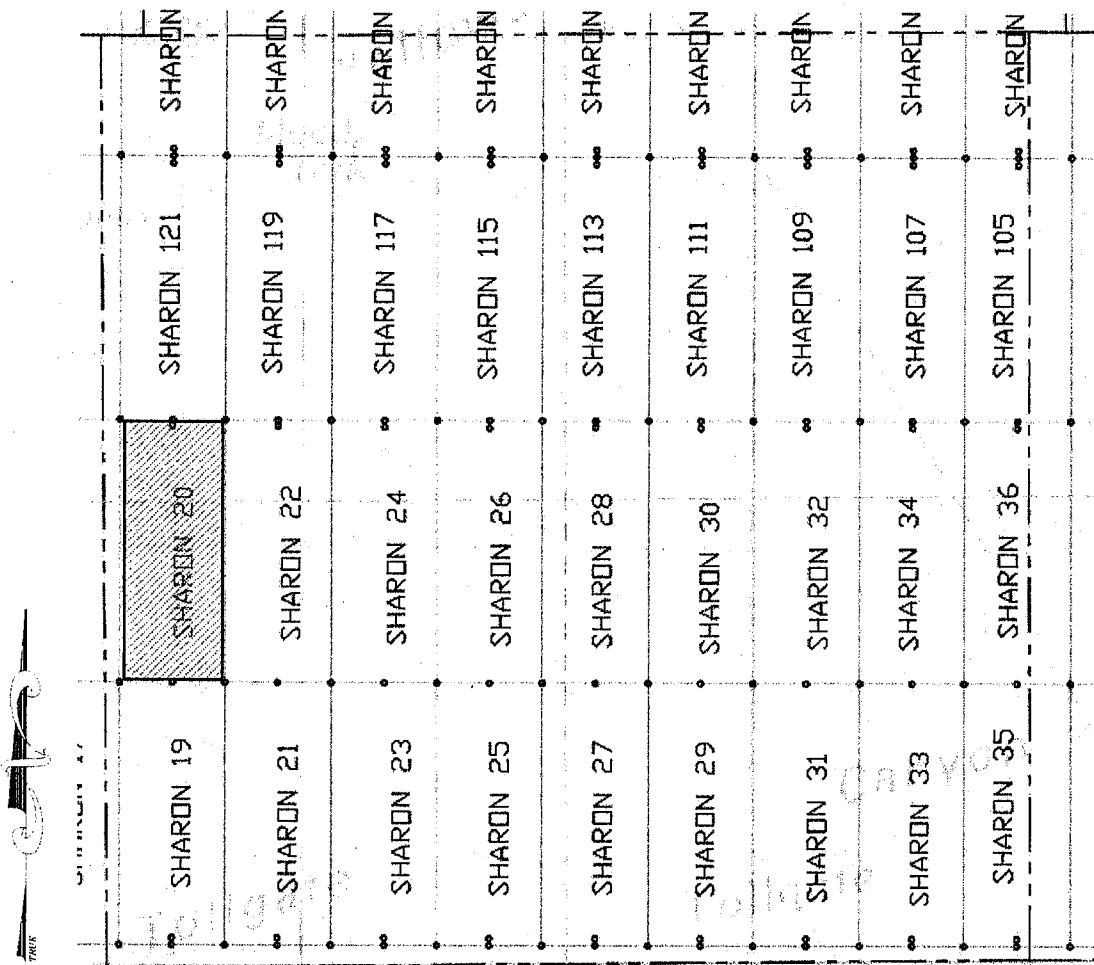
AGENT: Darling Geomatics, Ltd.
9040 South Rita Road, Suite 2350
Tucson, AZ 85747

AMC456072

When Filed Return To:
 Darling Geomatics
 9040 S. Rita Rd, Ste 2350
 Tucson, AZ 85747

MINING CLAIM MAP

Lode (X) Placer ()



SCALE 1" = 1200 ft.

1. The above map depicts the SHARON 20 mining claim, which is located in Section(s) 2, Township 7S, Range 29E, Gila & Salt River Meridian, GRAHAM County, Arizona.
2. The type of corner and location monuments used are as follows: 2"X2"X5' WOOD POSTS
3. The bearings and distances in degrees and feet between claim corners are as depicted on the map.

RECEIVED
 STATE OFFICE
 2019 JUL 22 A 8:08
 PHOENIX, ARIZONA

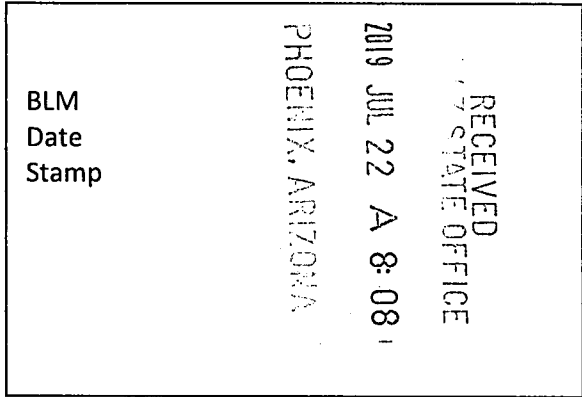
AMC456072

When Filed Return To:
Darling Geomatics
9040 S. Rita Rd, Ste 2350
Tucson, AZ 85747

LOCATION NOTICE FOR LODE MINING CLAIM

NOTICE IS HEREBY GIVEN that the SHARON 21 lode mining claim has been located

By: Darling Geomatics
9040 S. Rita Rd, Ste 2350
Tucson, AZ 85747



The general course of this claim is SOUTH TO NORTH and it is situated in GRAHAM County, Arizona. This claim is 1500 feet in length and 600 feet in width.

This claim runs from the location monument on which this location notice is posted approximately 20 feet in a SOUTHERLY direction to the SOUTH end line and 1480 feet in an NORTHERLY direction to the NORTH end line. This claim is marked by six monuments, one at each corner and one at the center of each end line of the claim.

The location monument on which this notice is posted is situated within Section 2, Township 7 SOUTH, Range 29 EAST, Gila & Salt River Meridian, Arizona and this claim encompasses portions of the following quarter section(s): The SW 1/4 of SEC 2; T7S, R29E, Gila & Salt River Meridian, Arizona.

The locality of this claim with reference to some natural object or permanent monument and additional information (if any) concerning its locality are as follows: THE NORTHEAST CORNER of the claim is located 3683 feet south and 1318 feet East from the Northeast Corner of Section 3, T 7 S, R 29 E, Gila & Salt River Meridian, GRAHAM COUNTY, AZ.

DATED AND POSTED on the ground this 23RD day of MAY, 2019.

By: JOEL KARTCHNER

Witness: Jeff Schone

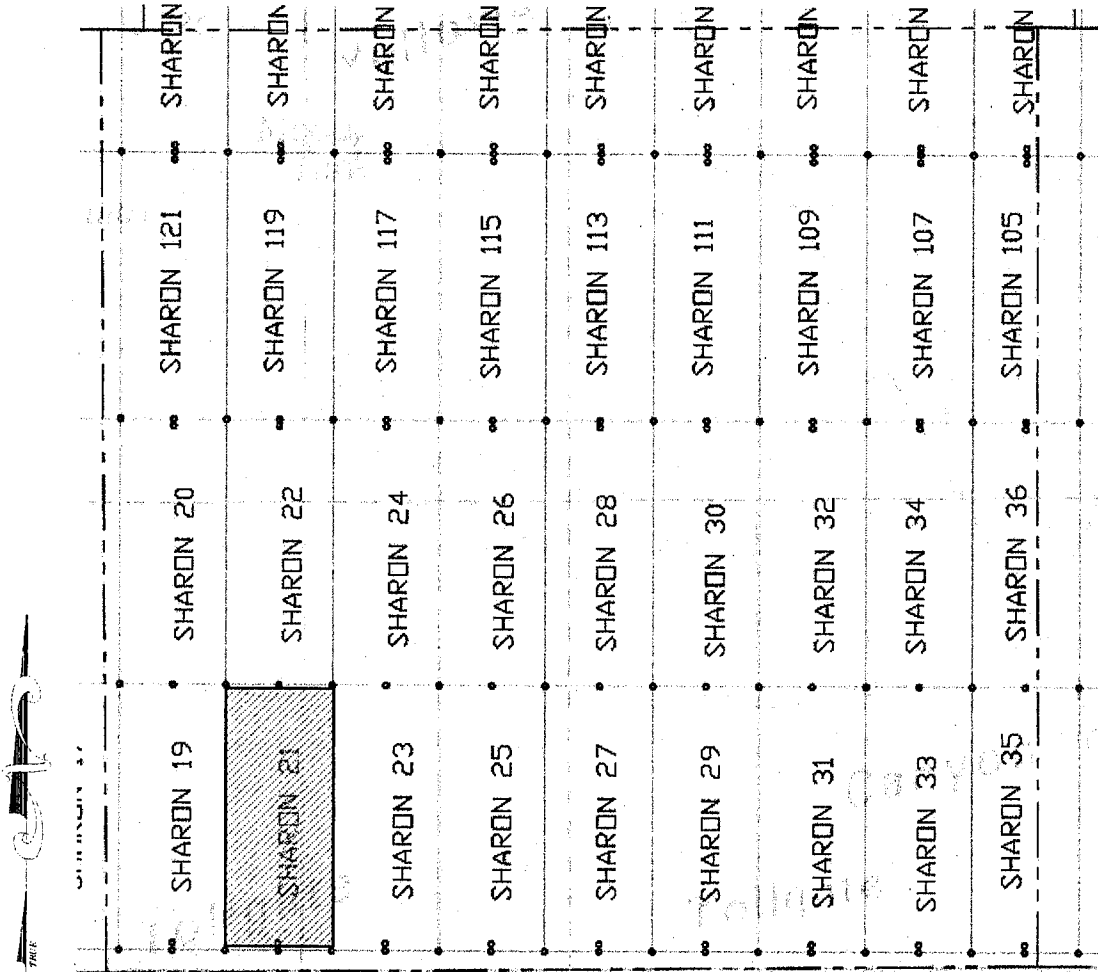
AGENT: Darling Geomatics, Ltd.
9040 South Rita Road, Suite 2350
Tucson, AZ 85747

AMC 456073

When Filed Return To:
 Darling Geomatics
 9040 S. Rita Rd, Ste 2350
 Tucson, AZ 85747

MINING CLAIM MAP

Lode (X) Placer ()



SCALE 1" = 1200 ft.

1. The above map depicts the SHARON 21 mining claim, which is located in Section(s) 2 Township 7S, Range 29E, Gila & Salt River Meridian, GRAHAM County, Arizona.

2. The type of corner and location monuments used are as follows: 2"X2"X5' WOOD POSTS.

3. The bearings and distances in degrees and feet between claim corners are as depicted on the map.

PHOENIX, ARIZONA

2019 JUL 22 A 8:08

RECEIVED
 STATE OFFICE

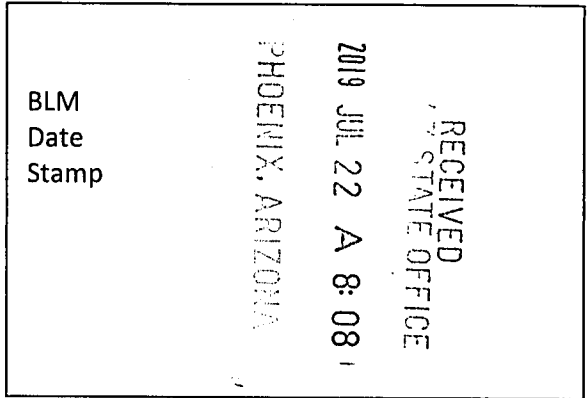
AMC456073

When Filed Return To:
Darling Geomatics
9040 S. Rita Rd, Ste 2350
Tucson, AZ 85747

LOCATION NOTICE FOR LODE MINING CLAIM

NOTICE IS HEREBY GIVEN that the SHARON 22 lode mining claim has been located

By: Darling Geomatics
9040 S. Rita Rd, Ste 2350
Tucson, AZ 85747



The general course of this claim is NORTH TO SOUTH and it is situated in GRAHAM County, Arizona. This claim is 1500 feet in length and 600 feet in width.

This claim runs from the location monument on which this location notice is posted approximately 20 feet in a NORTHERLY direction to the NORTH end line and 1480 feet in an SOUTHERLY direction to the SOUTH end line.


This claim is marked by six monuments, one at each corner and one at the center of each end line of the claim.


The location monument on which this notice is posted is situated within Section(s) 2, Township 7 SOUTH, Range 29 EAST, Gila & Salt River Meridian, Arizona and this claim encompasses portions of the following quarter section(s):

The NW ¼ and SW ¼ of SEC 2, T7S, R29E, Gila & Salt River Meridian, Arizona.

The locality of this claim with reference to some natural object or permanent monument and additional information (if any) concerning its locality are as follows: THE NORTHEAST CORNER of the claim is located 2183 feet south and 1318 feet east from the Northeast Corner of Section 3, T 7 S, R 29 E, Gila & Salt River Meridian, GRAHAM COUNTY, AZ.

DATED AND POSTED on the ground this 6th day of JUNE, 2019.

By: JOEL KARTCHNER 

Witness: 

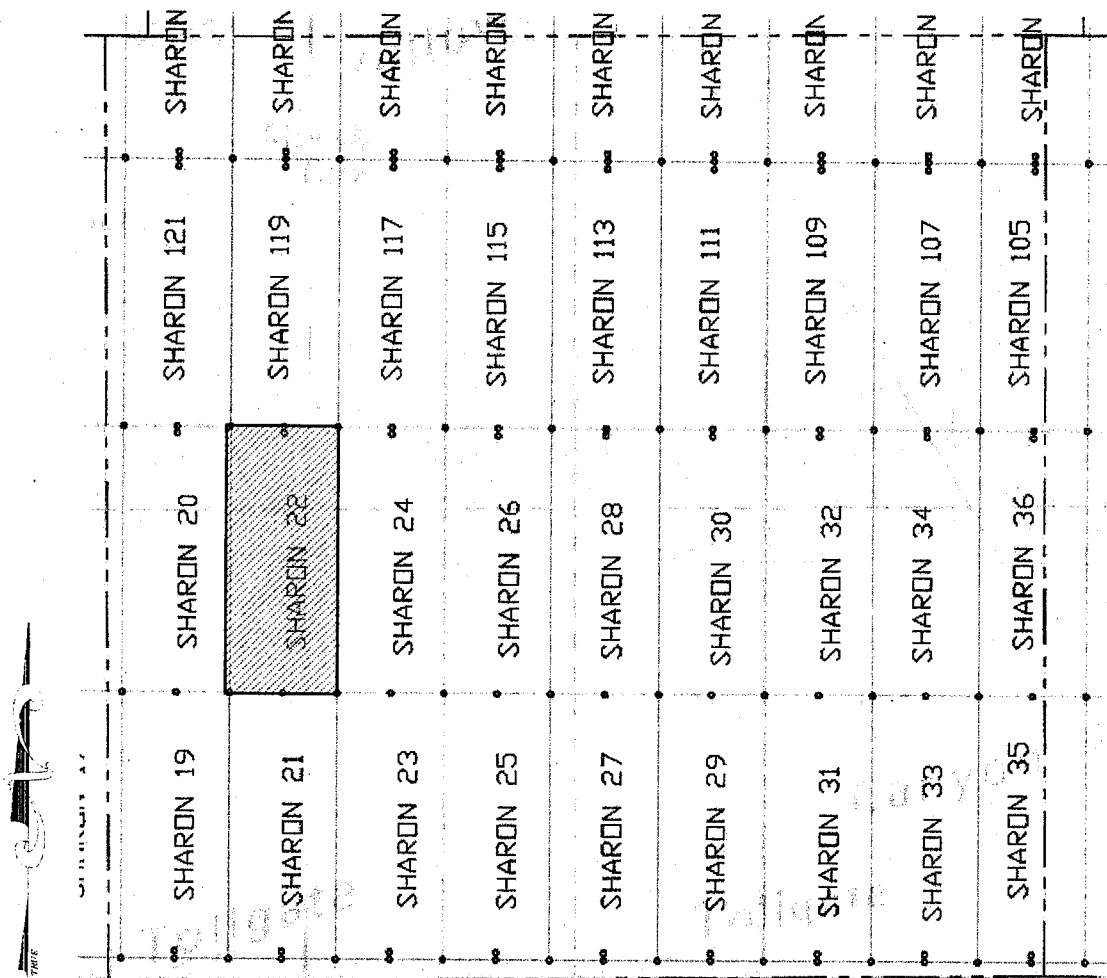
AGENT: Darling Geomatics, Ltd.
9040 South Rita Road, Suite 2350
Tucson, AZ 85747

AMC456074

When Filed Return To:
 Darling Geomatics
 9040 S. Rita Rd, Ste 2350
 Tucson, AZ 85747

MINING CLAIM MAP

Lode (X) Placer ()



SCALE 1" = 1200 ft.

1. The above map depicts the SHARON 22 mining claim, which is located in Section(s) 2, Township 7S, Range 29E, Gila & Salt River Meridian, GRAHAM County, Arizona.
2. The type of corner and location monuments used are as follows: 2"X2"X5' WOOD POSTS
3. The bearings and distances in degrees and feet between claim corners are as depicted on the map.

RECEIVED
 STATE OFFICE
 2019 JUL 22 A 8:08
 PHOENIX, ARIZONA

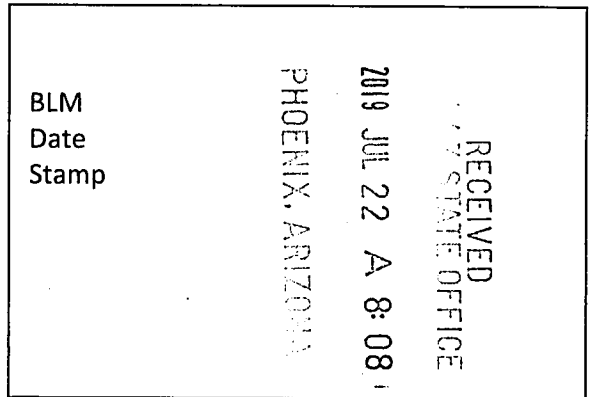
AMC456074

When Filed Return To:
Darling Geomatics
9040 S. Rita Rd, Ste 2350
Tucson, AZ 85747

LOCATION NOTICE FOR LODE MINING CLAIM

NOTICE IS HEREBY GIVEN that the SHARON 23 lode mining claim has been located

By: Darling Geomatics
9040 S. Rita Rd, Ste 2350
Tucson, AZ 85747



The general course of this claim is SOUTH TO NORTH and it is situated in GRAHAM County, Arizona. This claim is 1500 feet in length and 600 feet in width.

This claim runs from the location monument on which this location notice is posted approximately 20 feet in a SOUTHERLY direction to the SOUTH end line and 1480 feet in an NORTHERLY direction to the NORTH end line.


This claim is marked by six monuments, one at each corner and one at the center of each end line of the claim.


The location monument on which this notice is posted is situated within Section 2, Township 7 SOUTH, Range 29 EAST, Gila & Salt River Meridian, Arizona and this claim encompasses portions of the following quarter section(s):

The SW 1/4 of SEC 2; T7S, R29E, Gila & Salt River Meridian, Arizona.

The locality of this claim with reference to some natural object or permanent monument and additional information (if any) concerning its locality are as follows: THE NORTHEAST CORNER of the claim is located 3683 feet south and 1918 feet East from the Northeast Corner of Section 3, T 7 S, R 29 E, Gila & Salt River Meridian, GRAHAM COUNTY, AZ.

DATED AND POSTED on the ground this 23RD day of MAY, 2019.

By: JOEL KARTCHNER 

Witness: Jeff Sevan 

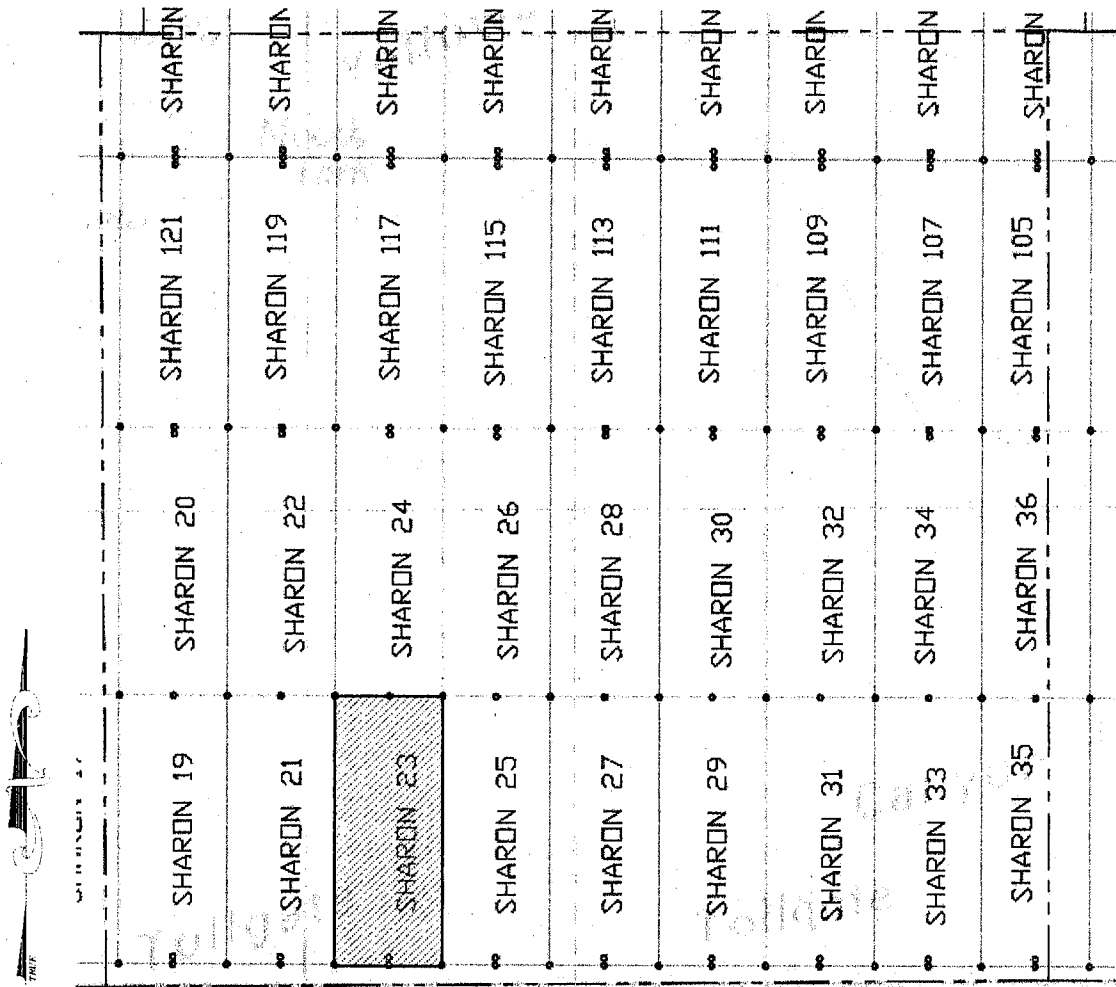
AGENT: Darling Geomatics, Ltd.
9040 South Rita Road, Suite 2350
Tucson, AZ 85747

AMC456075

When Filed Return To:
 Darling Geomatics
 9040 S. Rita Rd, Ste 2350
 Tucson, AZ 85747

MINING CLAIM MAP

Lode (X) Placer ()



SCALE 1" = 1200 ft.

AMC 456075

1. The above map depicts the SHARON 23 mining claim, which is located in Section(s) 2 Township 7S, Range 29E, Gila & Salt River Meridian, GRAHAM County, Arizona.
2. The type of corner and location monuments used are as follows: 2"X2"X5' WOOD POSTS.
3. The bearings and distances in degrees and feet between claim corners are as depicted on the map.

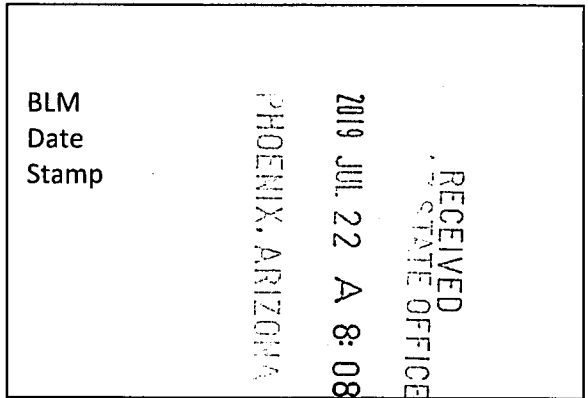
RECEIVED
 STATE OFFICE
 2018 JUL 22 A 8:03
 PHOENIX, ARIZONA

When Filed Return To:
Darling Geomatics
9040 S. Rita Rd, Ste 2350
Tucson, AZ 85747

LOCATION NOTICE FOR LODE MINING CLAIM

NOTICE IS HEREBY GIVEN that the SHARON 24 lode mining claim has been located

By: Darling Geomatics
9040 S. Rita Rd, Ste 2350
Tucson, AZ 85747



The general course of this claim is NORTH TO SOUTH and it is situated in GRAHAM County, Arizona. This claim is 1500 feet in length and 600 feet in width.

This claim runs from the location monument on which this location notice is posted approximately 20 feet in a NORTHERLY direction to the NORTH end line and 1480 feet in an SOUTHERLY direction to the SOUTH end line.

This claim is marked by six monuments, one at each corner and one at the center of each end line of the claim.


The location monument on which this notice is posted is situated within Section(s) 2, Township 7 SOUTH, Range 29 EAST, Gila & Salt River Meridian, Arizona and this claim encompasses portions of the following quarter section(s):

The NW ¼ and SW ¼ of SEC 2, T7S, R29E, Gila & Salt River Meridian, Arizona.

The locality of this claim with reference to some natural object or permanent monument and additional information (if any) concerning its locality are as follows: THE NORTHEAST CORNER of the claim is located 2183 feet South and 1918 feet East from the Northeast Corner of Section 3, T 7 S, R 29 E, Gila & Salt River Meridian, GRAHAM COUNTY, AZ.

DATED AND POSTED on the ground this 6th day of JUNE, 2019.

By: JOEL KARTCHNER 

Witness Anthony Garcia 

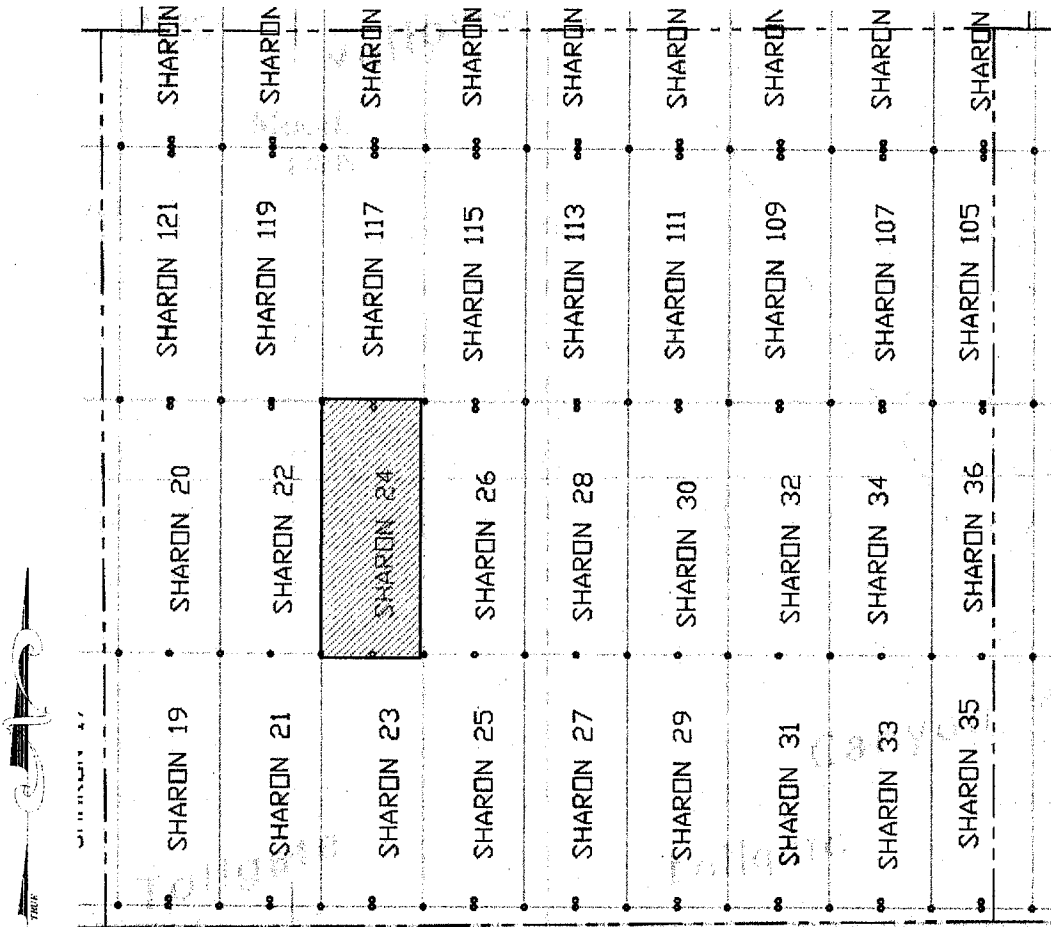
AGENT: Darling Geomatics, Ltd.
9040 South Rita Road, Suite 2350
Tucson, AZ 85747

AMC456076

When Filed Return To:
 Darling Geomatics
 9040 S. Rita Rd, Ste 2350
 Tucson, AZ 85747

MINING CLAIM MAP

Lode (X) Placer ()



SCALE 1" = 1200 ft.

1. The above map depicts the SHARON 24 mining claim, which is located in Section(s) 2, Township 7S, Range 29E, Gila & Salt River Meridian, GRAHAM County, Arizona.
2. The type of corner and location monuments used are as follows: 2"X2"X5' WOOD POSTS
3. The bearings and distances in degrees and feet between claim corners are as depicted on the map.

RECEIVED
 STATE OFFICE
 2019 JUL 22 A 8:08
 PHOENIX, ARIZONA


AMC456076

When Filed Return To:
Darling Geomatics
9040 S. Rita Rd, Ste 2350
Tucson, AZ 85747

LOCATION NOTICE FOR LODE MINING CLAIM

NOTICE IS HEREBY GIVEN that the SHARON 25 lode mining claim has been located

By: Darling Geomatics
9040 S. Rita Rd, Ste 2350
Tucson, AZ 85747



The general course of this claim is SOUTH TO NORTH and it is situated in GRAHAM County, Arizona. This claim is 1500 feet in length and 600 feet in width.

This claim runs from the location monument on which this location notice is posted approximately 20 feet in a SOUTHERLY direction to the SOUTH end line and 1480 feet in an NORTHERLY direction to the NORTH end line.

This claim is marked by six monuments, one at each corner and one at the center of each end line of the claim.

The location monument on which this notice is posted is situated within Section 2, Township 7 SOUTH, Range 29 EAST, Gila & Salt River Meridian, Arizona and this claim encompasses portions of the following quarter section(s):

The SW ¼ of SEC 2; T7S, R29E, Gila & Salt River Meridian, Arizona.

The locality of this claim with reference to some natural object or permanent monument and additional information (if any) concerning its locality are as follows: THE NORTHEAST CORNER of the claim is located 3683 feet south and 2518 feet East from the Northeast Corner of Section 3, T 7 S, R 29 E, Gila & Salt River Meridian, GRAHAM COUNTY, AZ.

DATED AND POSTED on the ground this 23RD day of MAY, 2019.

By: JOEL KARTCHNER

Witness Jeff Schauer Jeff Schauer

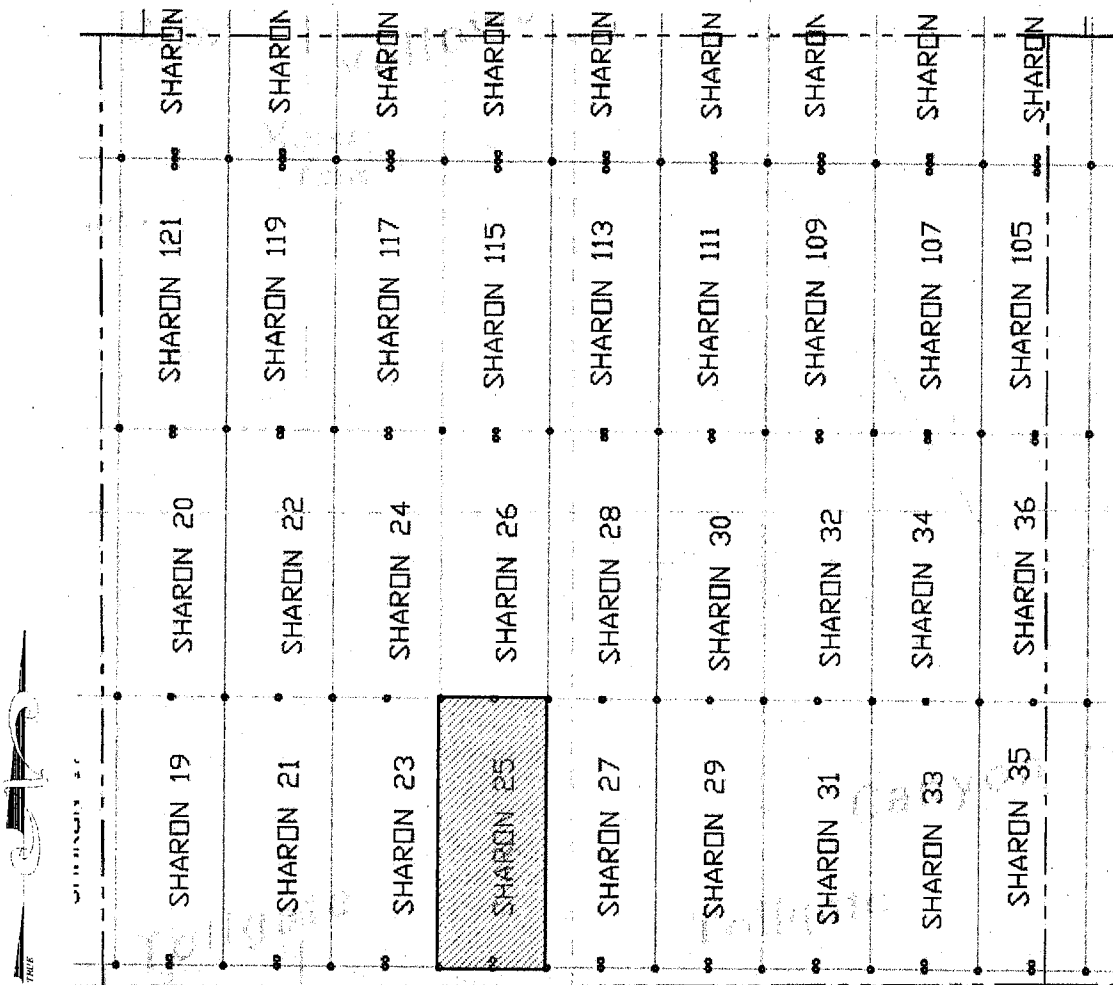
AGENT: Darling Geomatics, Ltd.
9040 South Rita Road, Suite 2350
Tucson, AZ 85747

ARCH 56077

When Filed Return To:
 Darling Geomatics
 9040 S. Rita Rd, Ste 2350
 Tucson, AZ 85747

MINING CLAIM MAP

Lode (X) Placer ()



SCALE 1" = 1200 ft.

AMC4560771

1. The above map depicts the SHARON 25 mining claim, which is located in Section(s) 2 Township 7S, Range 29E, Gila & Salt River Meridian, GRAHAM County, Arizona.
2. The type of corner and location monuments used are as follows: 2"X2"X5' WOOD POSTS.
3. The bearings and distances in degrees and feet between claim corners are as depicted on the map.


RECEIVED
 STATE OFFICE
 2019 JUL 22 A 8:08
 PHOENIX, ARIZONA

When Filed Return To:
Darling Geomatics
9040 S. Rita Rd, Ste 2350
Tucson, AZ 85747

LOCATION NOTICE FOR LODE MINING CLAIM

NOTICE IS HEREBY GIVEN that the SHARON 26 lode mining claim has been located

By: Darling Geomatics
9040 S. Rita Rd, Ste 2350
Tucson, AZ 85747



The general course of this claim is NORTH TO SOUTH and it is situated in GRAHAM County, Arizona. This claim is 1500 feet in length and 600 feet in width.

This claim runs from the location monument on which this location notice is posted approximately 20 feet in a NORTHERLY direction to the NORTH end line and 1480 feet in an SOUTHERLY direction to the SOUTH end line.

This claim is marked by six monuments, one at each corner and one at the center of each end line of the claim.

The location monument on which this notice is posted is situated within Section(s) 2, Township 7 SOUTH, Range 29 EAST, Gila & Salt River Meridian, Arizona and this claim encompasses portions of the following quarter section(s):

The NW ¼ and SW ¼ of SEC 2, T7S, R29E. Gila & Salt River Meridian, Arizona.

The locality of this claim with reference to some natural object or permanent monument and additional information (if any) concerning its locality are as follows: THE NORTHEAST CORNER of the claim is located 2183 feet South and 2518 feet East from the Northeast Corner of Section 3, T 7 S, R 29 E, Gila & Salt River Meridian, GRAHAM COUNTY, AZ.

DATED AND POSTED on the ground this 6th day of JUNE, 2019.

By: JOEL KARTHAUER *[Signature]*

Witness *[Signature]*

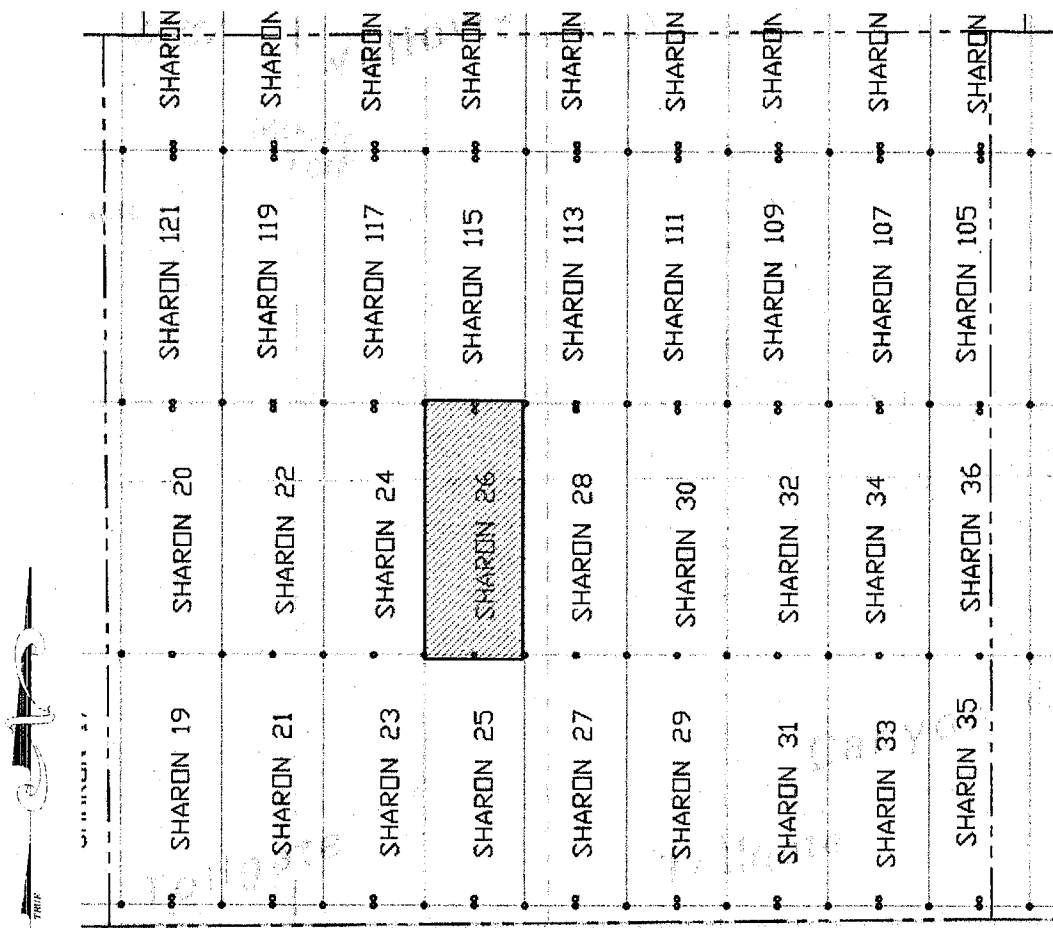
AGENT: Darling Geomatics, Ltd.
9040 South Rita Road, Suite 2350
Tucson, AZ 85747

AMC456078

When Filed Return To:
 Darling Geomatics
 9040 S. Rita Rd, Ste 2350
 Tucson, AZ 85747

MINING CLAIM MAP

Lode (X) Placer ()



SCALE 1" = 1200 ft.

1. The above map depicts the SHARON 26 mining claim, which is located in Section(s) 2, Township 7S, Range 29E, Gila & Salt River Meridian, GRAHAM County, Arizona.
2. The type of corner and location monuments used are as follows: 2"X2"X5' WOOD POSTS.
3. The bearings and distances in degrees and feet between claim corners are as depicted on the map.

2019 JUL 22 A 8:09
 PHOENIX, ARIZONA
 RECEIVED
 STATE OFFICE

ARC456078

When Filed Return To:
Darling Geomatics
9040 S. Rita Rd, Ste 2350
Tucson, AZ 85747

LOCATION NOTICE FOR LODE MINING CLAIM

NOTICE IS HEREBY GIVEN that the SHARON 27 lode mining claim has been located

By: Darling Geomatics
9040 S. Rita Rd, Ste 2350
Tucson, AZ 85747

BLM
Date
Stamp

The general course of this claim is SOUTH TO NORTH and it is situated in GRAHAM County, Arizona. This claim is 1500 feet in length and 600 feet in width.

This claim runs from the location monument on which this location notice is posted approximately 20 feet in a SOUTHERLY direction to the SOUTH end line and 1480 feet in an NORTHERLY direction to the NORTH end line.

This claim is marked by six monuments, one at each corner and one at the center of each end line of the claim.

The location monument on which this notice is posted is situated within Section 2, Township 7 SOUTH, Range 29 EAST, Gila & Salt River Meridian, Arizona and this claim encompasses portions of the following quarter section(s):

The SW ¼ and the SE ¼ of SEC 2; T7S, R29E, Gila & Salt River Meridian, Arizona.

The locality of this claim with reference to some natural object or permanent monument and additional information (if any) concerning its locality are as follows: THE NORTHEAST CORNER of the claim is located 3683 feet south and 3118 feet East from the Northeast Corner of Section 3, T 7 S, R 29 E, Gila & Salt River Meridian, GRAHAM COUNTY, AZ.

DATED AND POSTED on the ground this 24th day of MAY, 2019.

By: JOEL KARTCHNER

Witness: JOSE SCHWARZ

AGENT: Darling Geomatics, Ltd.
9040 South Rita Road, Suite 2350
Tucson, AZ 85747

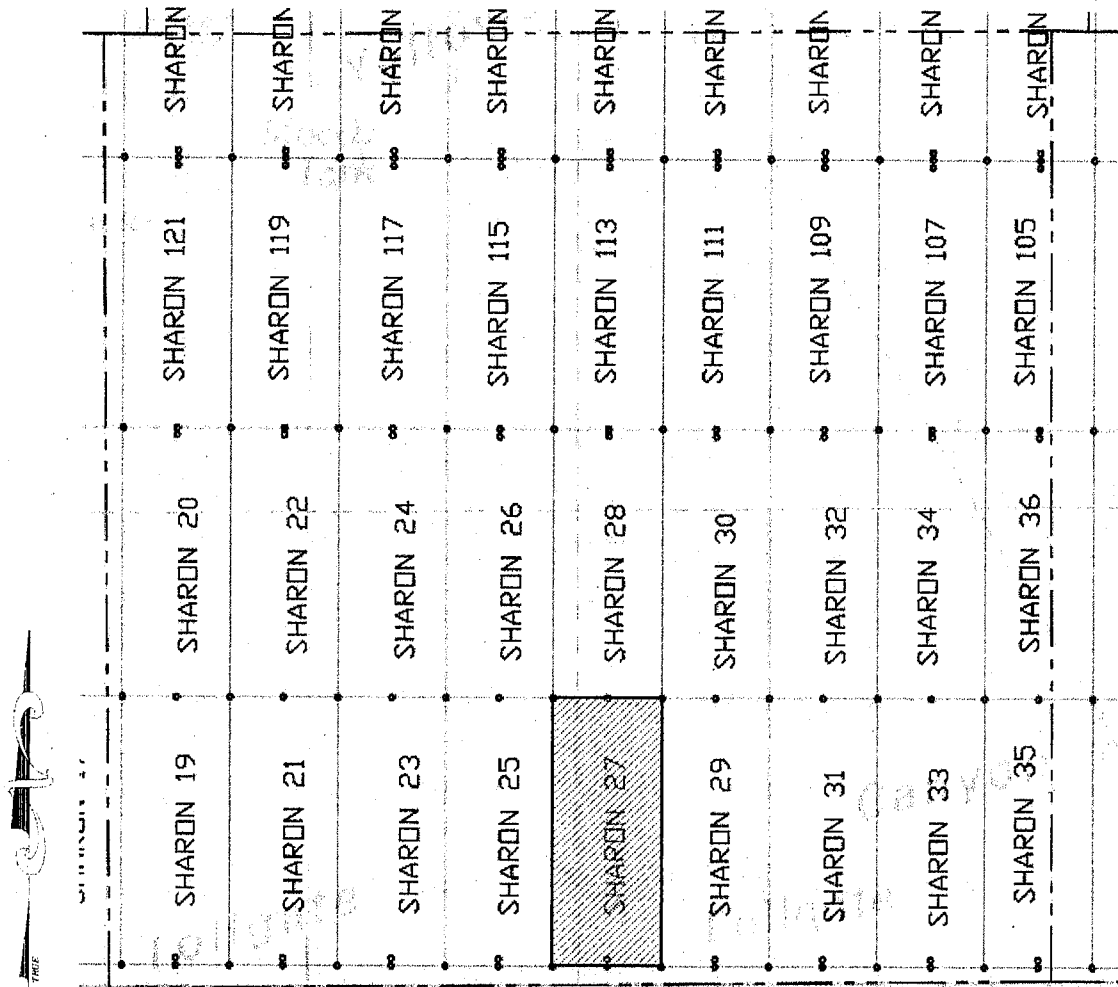
RECEIVED
STATE OFFICE
2019 JUL 22 A 8:09
PHOENIX, ARIZONA

AMC456079

When Filed Return To:
 Darling Geomatics
 9040 S. Rita Rd, Ste 2350
 Tucson, AZ 85747

MINING CLAIM MAP

Lode (X) Placer ()



SCALE 1" = 1200 ft.

1. The above map depicts the SHARON 27 mining claim, which is located in Section(s) 2 Township 7S, Range 29E, Gila & Salt River Meridian, GRAHAM County, Arizona.

2. The type of corner and location monuments used are as follows: 2"X2"X5' WOOD POSTS

3. The bearings and distances in degrees and feet between claim corners are as depicted on the map.

PHOENIX, ARIZONA

2019 JUL 22 A 8:09

RECEIVED
STATE OFFICE

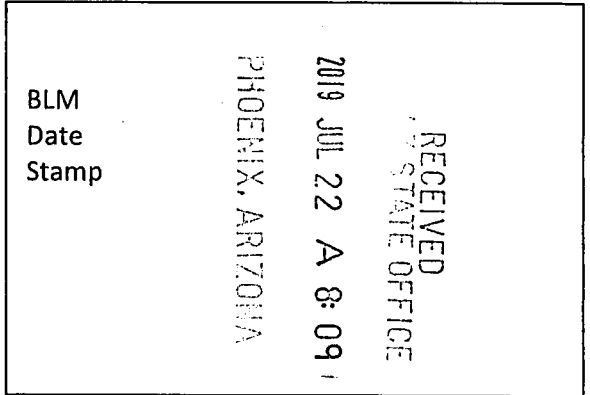
AMC456079

When Filed Return To:
Darling Geomatics
9040 S. Rita Rd, Ste 2350
Tucson, AZ 85747

LOCATION NOTICE FOR LODE MINING CLAIM

NOTICE IS HEREBY GIVEN that the SHARON 28 lode mining claim has been located

By: Darling Geomatics
9040 S. Rita Rd, Ste 2350
Tucson, AZ 85747



The general course of this claim is NORTH TO SOUTH and it is situated in GRAHAM County, Arizona. This claim is 1500 feet in length and 600 feet in width.

This claim runs from the location monument on which this location notice is posted approximately 20 feet in a NORTHERLY direction to the NORTH end line and 1480 feet in an SOUTHERLY direction to the SOUTH end line.

This claim is marked by six monuments, one at each corner and one at the center of each end line of the claim.

The location monument on which this notice is posted is situated within Section(s) 2, Township 7 SOUTH, Range 29 EAST, Gila & Salt River Meridian, Arizona and this claim encompasses portions of the following quarter section(s):

The NW ¼, the SW ¼, the NE ¼ and the SE ¼ of SEC 2, T7S, R29E, Gila & Salt River Meridian, Arizona.

The locality of this claim with reference to some natural object or permanent monument and additional information (if any) concerning its locality are as follows: THE NORTHEAST CORNER of the claim is located 2183 feet South and 3118 feet East from the Northeast Corner of Section 3, T 7 S, R 29 E, Gila & Salt River Meridian, GRAHAM COUNTY, AZ.

DATED AND POSTED on the ground this 6th day of JUNE, 2019.

By: JOEL KARTCHNER

Witness: [Signature]

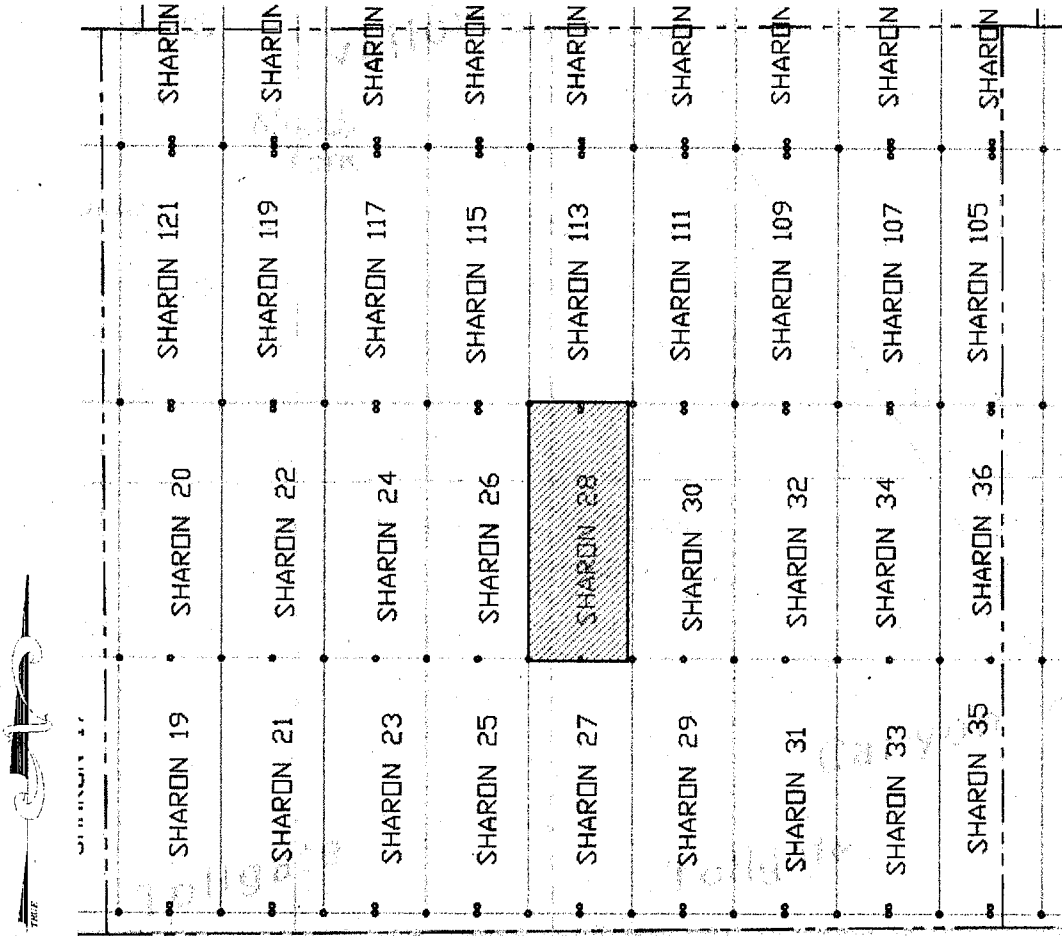
AGENT: Darling Geomatics, Ltd.
9040 South Rita Road, Suite 2350
Tucson, AZ 85747

AMC456080

When Filed Return To:
 Darling Geomatics
 9040 S. Rita Rd, Ste 2350
 Tucson, AZ 85747

MINING CLAIM MAP

Lode (X) Placer ()



SCALE 1" = 1200 ft.

1. The above map depicts the SHARON 28 mining claim, which is located in Section(s) 2, Township 7S, Range 29E, Gila & Salt River Meridian, GRAHAM County, Arizona.
2. The type of corner and location monuments used are as follows: 2"X2"X5' WOOD POSTS.
3. The bearings and distances in degrees and feet between claim corners are as depicted on the map.

PHOENIX, ARIZONA

2019 JUL 22 A 8:09

RECEIVED
 STATE OFFICE


AMC456080

When Filed Return To:
Darling Geomatics
9040 S. Rita Rd, Ste 2350
Tucson, AZ 85747

LOCATION NOTICE FOR LODGE MINING CLAIM

NOTICE IS HEREBY GIVEN that the SHARON 29 lode mining claim has been located

By: Darling Geomatics
9040 S. Rita Rd, Ste 2350
Tucson, AZ 85747



The general course of this claim is SOUTH TO NORTH and it is situated in GRAHAM County, Arizona. This claim is 1500 feet in length and 600 feet in width.

This claim runs from the location monument on which this location notice is posted approximately 20 feet in a SOUTHERLY direction to the SOUTH end line and 1480 feet in an NORTHERLY direction to the NORTH end line.


This claim is marked by six monuments, one at each corner and one at the center of each end line of the claim.


The location monument on which this notice is posted is situated within Section 2, Township 7 SOUTH, Range 29 EAST, Gila & Salt River Meridian, Arizona and this claim encompasses portions of the following quarter section(s):

The SE ¼ of SEC 2; T7S, R29E, Gila & Salt River Meridian, Arizona.

The locality of this claim with reference to some natural object or permanent monument and additional information (if any) concerning its locality are as follows: THE NORTHEAST CORNER of the claim is located 3683 feet south and 3718 feet East from the Northeast Corner of Section 3, T 7 S, R 29 E, Gila & Salt River Meridian, GRAHAM COUNTY, AZ.

DATED AND POSTED on the ground this 24th day of MAY, 2019.

By: JOEL KARTCHNER 

Witness JEFF SCHUM 

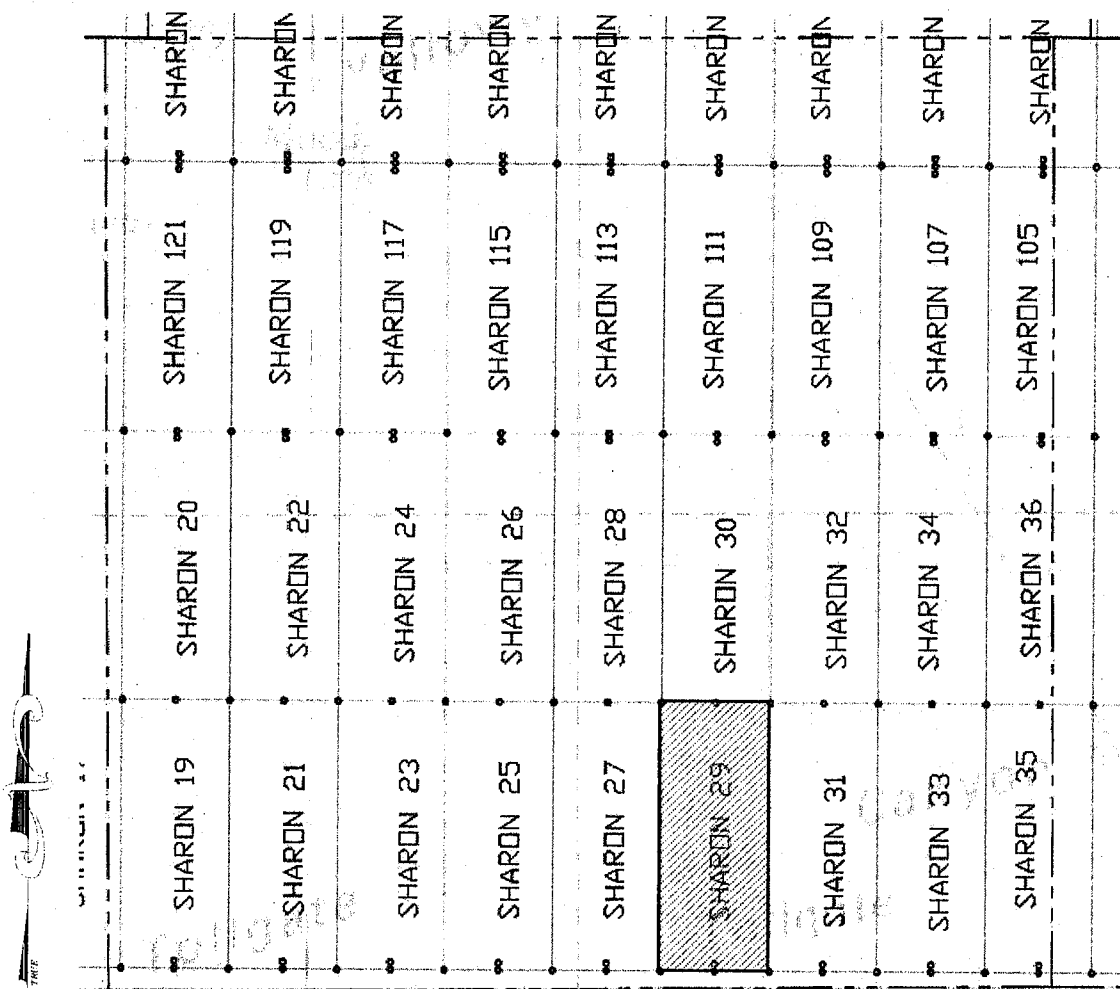
AGENT: Darling Geomatics, Ltd.
9040 South Rita Road, Suite 2350
Tucson, AZ 85747

AMC 456081

When Filed Return To:
 Darling Geomatics
 9040 S. Rita Rd, Ste 2350
 Tucson, AZ 85747

MINING CLAIM MAP

Lode (X) Placer ()



SCALE 1" = 1200 ft.

AMC456081

1. The above map depicts the SHARON 29 mining claim, which is located in Section(s) 2 Township 7S, Range 29E, Gila & Salt River Meridian, GRAHAM County, Arizona.
2. The type of corner and location monuments used are as follows: 2"X2"X5' WOOD POSTS.
3. The bearings and distances in degrees and feet between claim corners are as depicted on the map.


RECEIVED
 STATE OFFICE
 PHOENIX, ARIZONA
 2018 JUL 22 A 8:09

When Filed Return To:
Darling Geomatics
9040 S. Rita Rd, Ste 2350
Tucson, AZ 85747

LOCATION NOTICE FOR LODE MINING CLAIM

NOTICE IS HEREBY GIVEN that the SHARON 30 lode mining claim has been located

By: Darling Geomatics
9040 S. Rita Rd, Ste 2350
Tucson, AZ 85747



The general course of this claim is NORTH TO SOUTH and it is situated in GRAHAM County, Arizona. This claim is 1500 feet in length and 600 feet in width.

This claim runs from the location monument on which this location notice is posted approximately 20 feet in a NORTHERLY direction to the NORTH end line and 1480 feet in an SOUTHERLY direction to the SOUTH end line.

This claim is marked by six monuments, one at each corner and one at the center of each end line of the claim.

The location monument on which this notice is posted is situated within Section(s) 2, Township 7 SOUTH, Range 29 EAST, Gila & Salt River Meridian, Arizona and this claim encompasses portions of the following quarter section(s):

The NE ¼ and the SE ¼ of SEC 2, T7S, R29E, Gila & Salt River Meridian, Arizona.

The locality of this claim with reference to some natural object or permanent monument and additional information (if any) concerning its locality are as follows: THE NORTHEAST CORNER of the claim is located 2183 feet South and 3718 feet East from the Northeast Corner of Section 3, T 7 S, R 29 E, Gila & Salt River Meridian, GRAHAM COUNTY, AZ.

DATED AND POSTED on the ground this 6th day of JUNE, 2019.

By: JOEL KARTHNER

Witness Anthony Garcia

AGENT: Darling Geomatics, Ltd.

9040 South Rita Road, Suite 2350

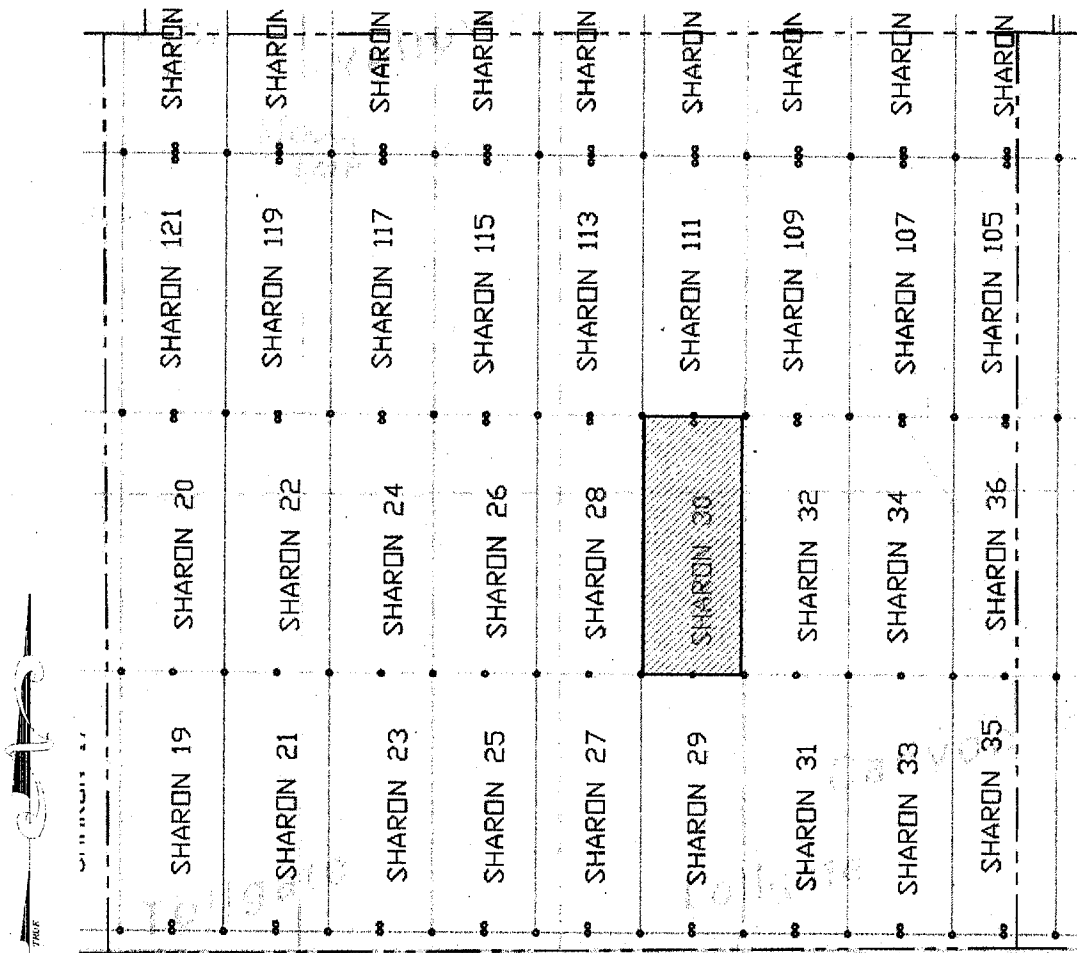
Tucson, AZ 85747

AMC456082

When Filed Return To:
 Darling Geomatics
 9040 S. Rita Rd, Ste 2350
 Tucson, AZ 85747

MINING CLAIM MAP

Lode (X) Placer ()



SCALE 1" = 1200 ft.

1. The above map depicts the SHARON 30 mining claim, which is located in Section(s) 2, Township 7S, Range 29E, Gila & Salt River Meridian, GRAHAM County, Arizona.
2. The type of corner and location monuments used are as follows: 2"X2"X5' WOOD POST.
3. The bearings and distances in degrees and feet between claim corners are as depicted on the map.

RECEIVED
 STATE OFFICE
 2019 JUL 22 A 8:09
 PHOENIX, ARIZONA

AMC 456082

When Filed Return To:
Darling Geomatics
9040 S. Rita Rd, Ste 2350
Tucson, AZ 85747

LOCATION NOTICE FOR LODE MINING CLAIM

NOTICE IS HEREBY GIVEN that the SHARON 31 lode mining claim
has been located

By: Darling Geomatics
9040 S. Rita Rd, Ste 2350
Tucson, AZ 85747

RECEIVED STATE OFFICE 2019 JUL 22 A 8:09 PHOENIX, ARIZONA	BLM Date Stamp
--	----------------------

The general course of this claim is SOUTH TO NORTH and it is situated in GRAHAM County, Arizona. This claim is 1500 feet in length and 600 feet in width.

This claim runs from the location monument on which this location notice is posted approximately 20 feet in a SOUTHERLY direction to the SOUTH end line and 1480 feet in an NORTHERLY direction to the NORTH end line.

This claim is marked by six monuments, one at each corner and one at the center of each end line of the claim.

The location monument on which this notice is posted is situated within Section 2, Township 7 SOUTH, Range 29 EAST, Gila & Salt River Meridian, Arizona and this claim encompasses portions of the following quarter section(s):

The SE ¼ of SEC 2; T7S, R29E, Gila & Salt River Meridian, Arizona.

The locality of this claim with reference to some natural object or permanent monument and additional information (if any) concerning its locality are as follows: THE NORTHEAST CORNER of the claim is located 3683 feet south and 4318 feet East from the Northeast Corner of Section 3, T 7 S, R 29 E, Gila & Salt River Meridian, GRAHAM COUNTY, AZ.

DATED AND POSTED on the ground this 24th day of MAY, 2019.

By: JOEL KARTCHNER

Witness Jeff Schen

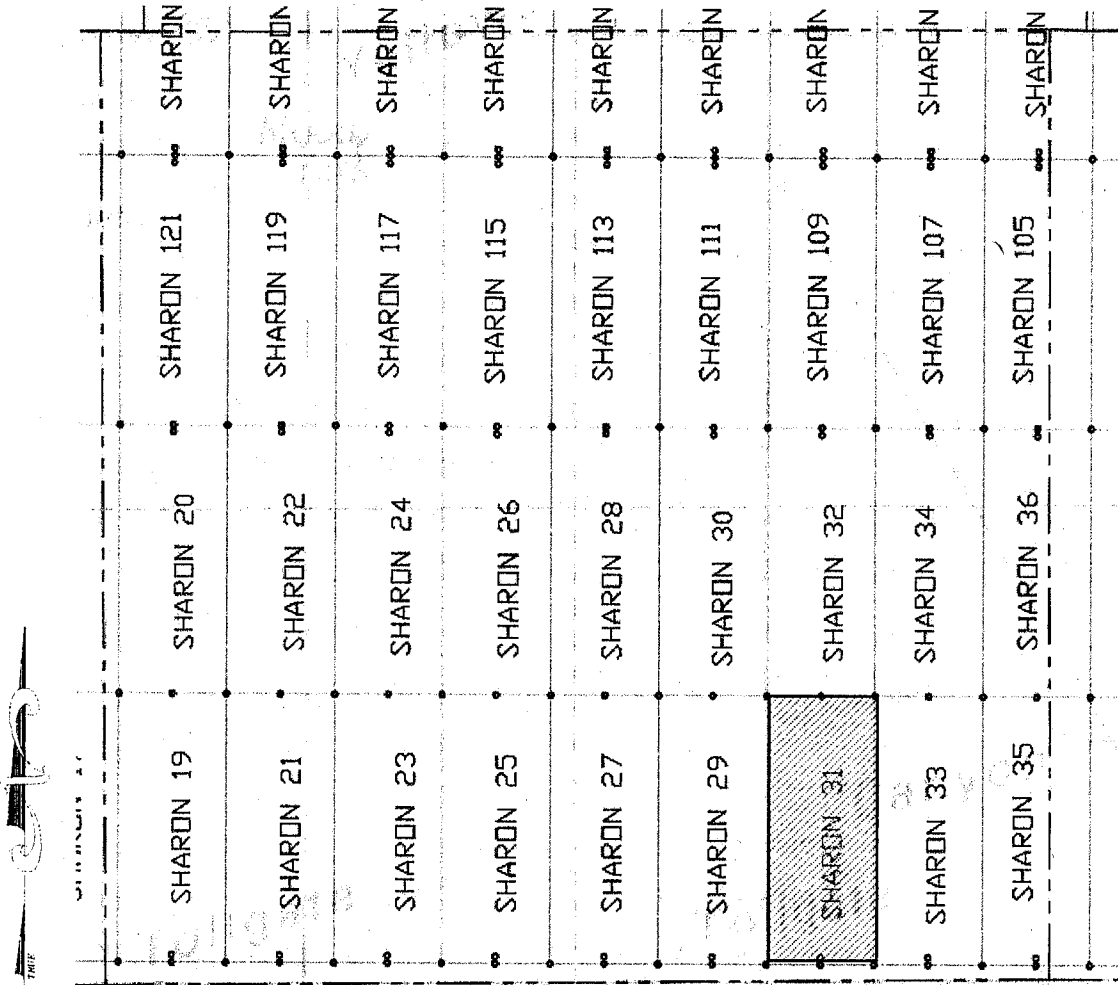
AGENT: Darling Geomatics, Ltd.
9040 South Rita Road, Suite 2350
Tucson, AZ 85747

AMC456083

When Filed Return To:
 Darling Geomatics
 9040 S. Rita Rd, Ste 2350
 Tucson, AZ 85747

MINING CLAIM MAP

Lode (X) Placer ()



SCALE 1" = 1200 ft.

AMC456083

1. The above map depicts the SHARON 31 mining claim, which is located in Section(s) 2 Township 7S, Range 29E, Gila & Salt River Meridian, GRAHAM County, Arizona.

2. The type of corner and location monuments used are as follows: 2"X2"X5' WOOD POSTS

3. The bearings and distances in degrees and feet between claim corners are as depicted on the map.


RECEIVED
 STATE OFFICE
 2019 JUL 22 A 8:09
 PHOENIX, ARIZONA

When Filed Return To:
Darling Geomatics
9040 S. Rita Rd, Ste 2350
Tucson, AZ 85747

LOCATION NOTICE FOR LODE MINING CLAIM

NOTICE IS HEREBY GIVEN that the SHARON 32 lode mining claim has been located

By: Darling Geomatics
9040 S. Rita Rd, Ste 2350
Tucson, AZ 85747



The general course of this claim is NORTH TO SOUTH and it is situated in GRAHAM County, Arizona. This claim is 1500 feet in length and 600 feet in width.

This claim runs from the location monument on which this location notice is posted approximately 20 feet in a NORTHERLY direction to the NORTH end line and 1480 feet in an SOUTHERLY direction to the SOUTH end line.


This claim is marked by six monuments, one at each corner and one at the center of each end line of the claim.

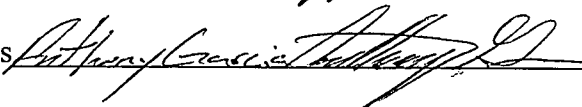
The location monument on which this notice is posted is situated within Section(s) 2, Township 7 SOUTH, Range 29 EAST, Gila & Salt River Meridian, Arizona and this claim encompasses portions of the following quarter section(s):

The NE ¼ and the SE ¼ of SEC 2, T7S, R29E, Gila & Salt River Meridian, Arizona.

The locality of this claim with reference to some natural object or permanent monument and additional information (if any) concerning its locality are as follows: THE NORTHEAST CORNER of the claim is located 2183 feet South and 4318 feet East from the Northeast Corner of Section 3, T 7 S, R 29 E, Gila & Salt River Meridian, GRAHAM COUNTY, AZ.

DATED AND POSTED on the ground this 6th day of JUNE, 2019.

By: JOEL KARTCHNER 

Witness 


AGENT: Darling Geomatics, Ltd.
9040 South Rita Road, Suite 2350
Tucson, AZ 85747

AMC 4,56084

When Filed Return To:
 Darling Geomatics
 9040 S. Rita Rd, Ste 2350
 Tucson, AZ 85747

MINING CLAIM MAP

Lode (X) Placer ()



SCALE 1" = 1200 ft.

1. The above map depicts the SHARON 32 mining claim, which is located in Section(s) 2, Township 7S, Range 29E, Gila & Salt River Meridian, GRAHAM County, Arizona.
2. The type of corner and location monuments used are as follows: 2"X2"X5' WOOD POSTS.
3. The bearings and distances in degrees and feet between claim corners are as depicted on the map.

RECEIVED
 STATE OFFICE
 2019 JUL 22 A 8:10
 PHOENIX, ARIZONA

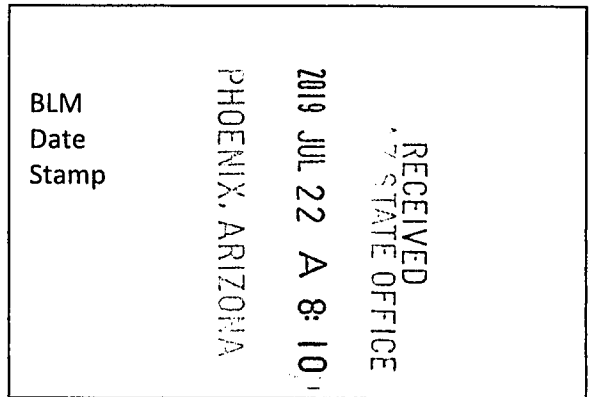
AMC456084

When Filed Return To:
Darling Geomatics
9040 S. Rita Rd, Ste 2350
Tucson, AZ 85747

LOCATION NOTICE FOR LODE MINING CLAIM

NOTICE IS HEREBY GIVEN that the SHARON 33 lode mining claim has been located

By: Darling Geomatics
9040 S. Rita Rd, Ste 2350
Tucson, AZ 85747



The general course of this claim is SOUTH TO NORTH and it is situated in GRAHAM County, Arizona. This claim is 1500 feet in length and 600 feet in width.

This claim runs from the location monument on which this location notice is posted approximately 20 feet in a SOUTHERLY direction to the SOUTH end line and 1480 feet in an NORTHERLY direction to the NORTH end line.


This claim is marked by six monuments, one at each corner and one at the center of each end line of the claim.

The location monument on which this notice is posted is situated within Section 2, Township 7 SOUTH, Range 29 EAST, Gila & Salt River Meridian, Arizona and this claim encompasses portions of the following quarter section(s):

The SE ¼ of SEC 2; T7S, R29E, Gila & Salt River Meridian, Arizona.

The locality of this claim with reference to some natural object or permanent monument and additional information (if any) concerning its locality are as follows: THE NORTHEAST CORNER of the claim is located 3683 feet south and 4918 feet East from the Northeast Corner of Section 3, T 7 S, R 29 E, Gila & Salt River Meridian, GRAHAM COUNTY, AZ.

DATED AND POSTED on the ground this 24th day of MAY, 2019.

By: JOEL KARTCHNER 

Witness: Jeff Soren  Jeff Soren

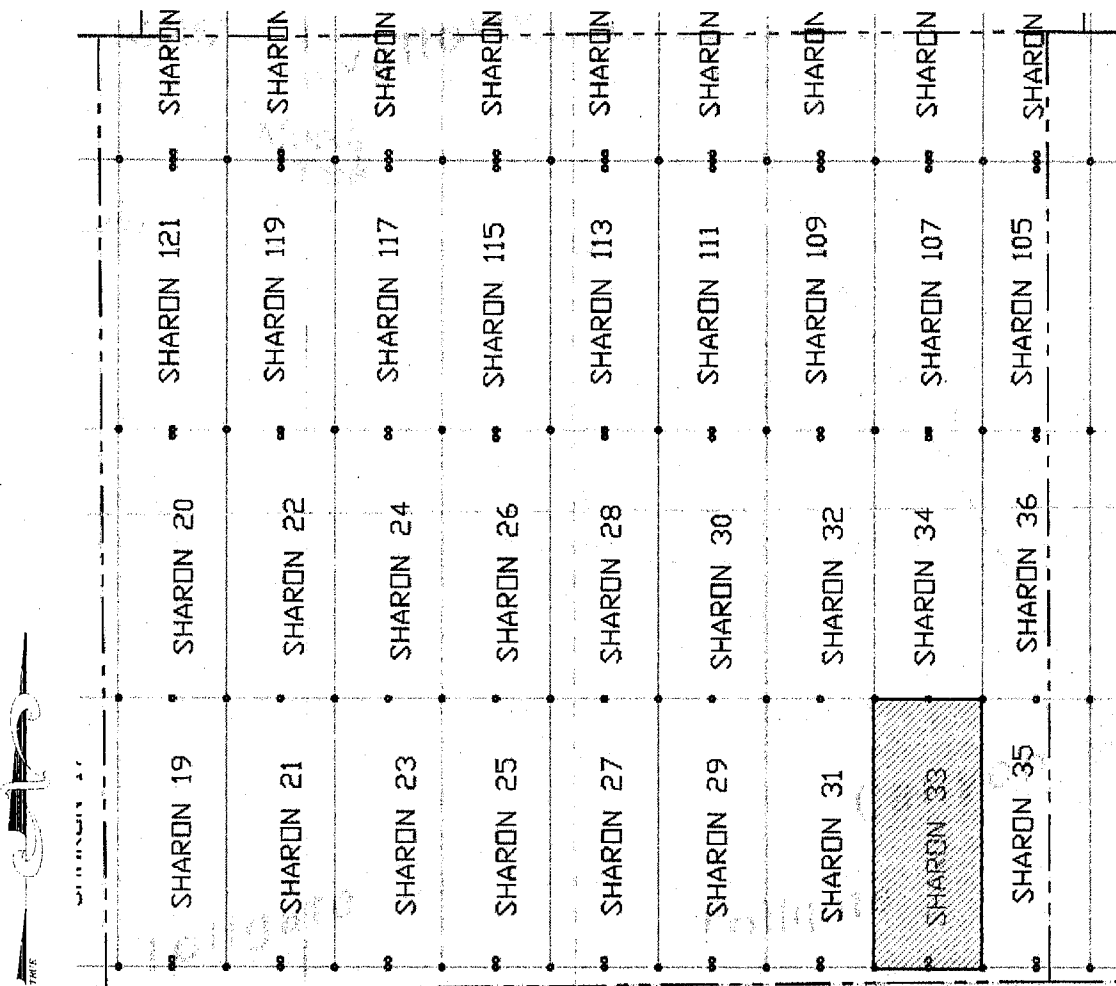
AGENT: Darling Geomatics, Ltd.
9040 South Rita Road, Suite 2350
Tucson, AZ 85747

AHC456085

When Filed Return To:
 Darling Geomatics
 9040 S. Rita Rd, Ste 2350
 Tucson, AZ 85747

MINING CLAIM MAP

Lode (X) Placer ()



SCALE 1" = 1200 ft.

1. The above map depicts the SHARON 33 mining claim, which is located in Section(s) 2 Township 7S, Range 29E, Gila & Salt River Meridian, GRAHAM County, Arizona.
2. The type of corner and location monuments used are as follows: 2"X2"X5' WOOD POSTS
3. The bearings and distances in degrees and feet between claim corners are as depicted on the map.

HOENIX, ARIZONA

2019 JUL 22 A 8:10

RECEIVED
STATE OFFICE


AMC456085

When Filed Return To:
Darling Geomatics
9040 S. Rita Rd, Ste 2350
Tucson, AZ 85747

LOCATION NOTICE FOR LODE MINING CLAIM

NOTICE IS HEREBY GIVEN that the SHARON 34 lode mining claim has been located

By: Darling Geomatics
9040 S. Rita Rd, Ste 2350
Tucson, AZ 85747



The general course of this claim is NORTH TO SOUTH and it is situated in GRAHAM and GREENLEE Counties, Arizona. This claim is 1500 feet in length and 600 feet in width.


This claim runs from the location monument on which this location notice is posted approximately 20 feet in a NORTHERLY direction to the NORTH end line and 1480 feet in an SOUTHERLY direction to the SOUTH end line. This claim is marked by six monuments, one at each corner and one at the center of each end line of the claim.

The location monument on which this notice is posted is situated within Section(s) 2, Township 7 SOUTH, Range 29 EAST, Gila & Salt River Meridian, Arizona and this claim encompasses portions of the following quarter section(s): The NE ¼ and the SE ¼ of SEC 2, T7S, R29E, Gila & Salt River Meridian, Arizona.

The locality of this claim with reference to some natural object or permanent monument and additional information (if any) concerning its locality are as follows: THE NORTHEAST CORNER of the claim is located 2183 feet South and 4918 feet East from the Northeast Corner of Section 3, T 7 S, R 29 E, Gila & Salt River Meridian, GRAHAM COUNTY, AZ.

DATED AND POSTED on the ground this 6th day of JUNE, 2019.

By: JOEL KARTCHNER 

Witness Anthony Casia 

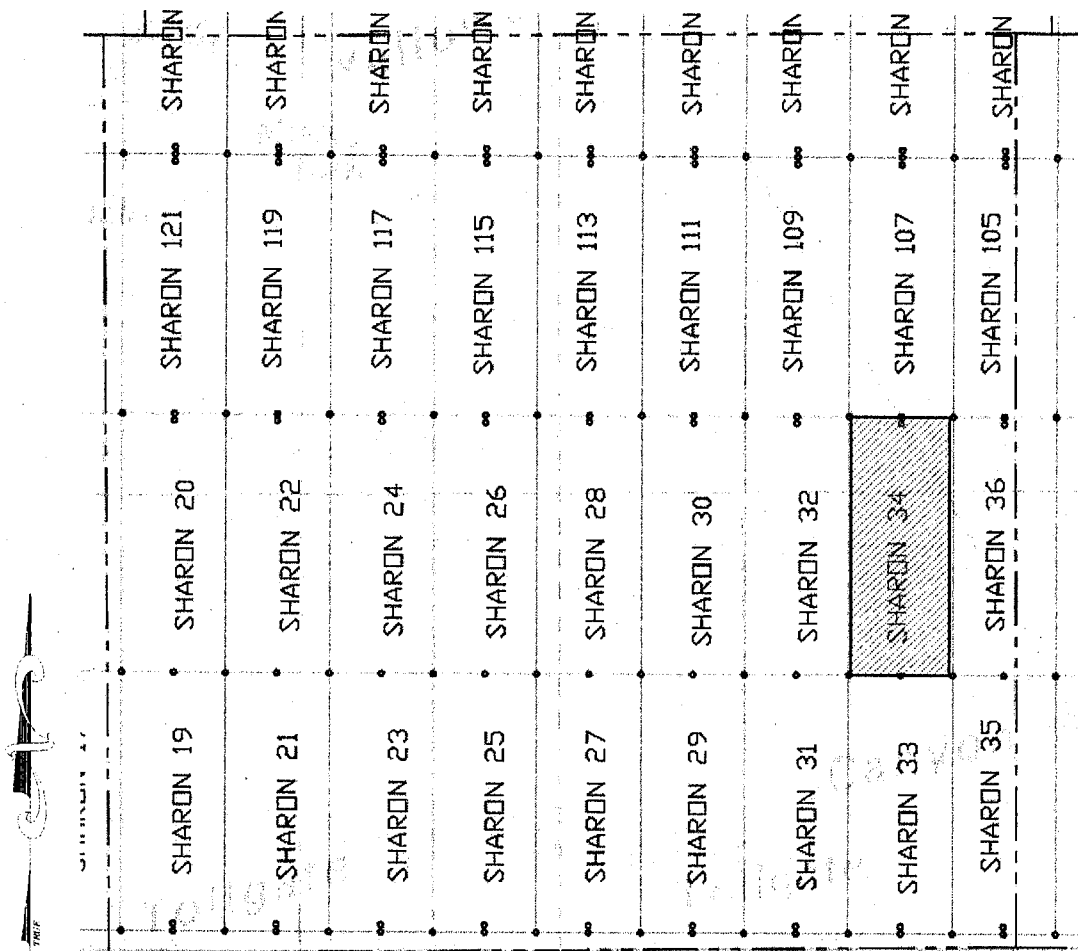
AGENT: Darling Geomatics, Ltd.
9040 South Rita Road, Suite 2350
Tucson, AZ 85747

AMC456086

When Filed Return To:
 Darling Geomatics
 9040 S. Rita Rd, Ste 2350
 Tucson, AZ 85747

MINING CLAIM MAP

Lode (X) Placer ()



SCALE 1" = 1200 ft.

AMC456086

1. The above map depicts the SHARON 34 mining claim, which is located in Section(s) 2, Township 7S, Range 29E, Gila & Salt River Meridian, GRAHAM County, Arizona.
2. The type of corner and location monuments used are as follows: 2"X2"X5' WOOD POSTS
3. The bearings and distances in degrees and feet between claim corners are as depicted on the map.

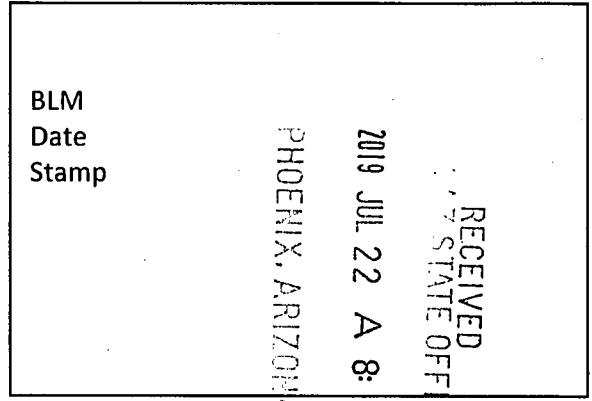
RECEIVED
 STATE OFFICE
 2019 JUL 22 A 8:10
 PHOENIX ARIZONA

When Filed Return To:
Darling Geomatics
9040 S. Rita Rd, Ste 2350
Tucson, AZ 85747

LOCATION NOTICE FOR LODE MINING CLAIM

NOTICE IS HEREBY GIVEN that the SHARON 35 lode mining claim has been located

By: Darling Geomatics
9040 S. Rita Rd, Ste 2350
Tucson, AZ 85747



The general course of this claim is NORTH TO SOUTH and it is situated in GRAHAM and GREENLEE Counties, Arizona. This claim is 1500 feet in length and 600 feet in width.

This claim runs from the location monument on which this location notice is posted approximately 20 feet in a NORTHERLY direction to the NORTH end line and 1480 feet in an SOUTHERLY direction to the SOUTH end line.

This claim is marked by six monuments, one at each corner and one at the center of each end line of the claim.

The location monument on which this notice is posted is situated within Section 2, Township 7 SOUTH, Range 29 EAST, Gila & Salt River Meridian, Arizona and this claim encompasses portions of the following quarter section(s):

The SE ¼ of SEC 2 and the SW ¼ of SEC 1; T7S, R29E, Gila & Salt River Meridian, Arizona.

The locality of this claim with reference to some natural object or permanent monument and additional information (if any) concerning its locality are as follows: THE NORTHEAST CORNER of the claim is located 3683 feet south and 5518 feet East from the Northeast Corner of Section 3, T 7 S, R 29 E, Gila & Salt River Meridian, GRAHAM COUNTY, AZ.

DATED AND POSTED on the ground this 16 day of MAY, 2019.

By: Jeff Schow

Witness: Anthony Garcia

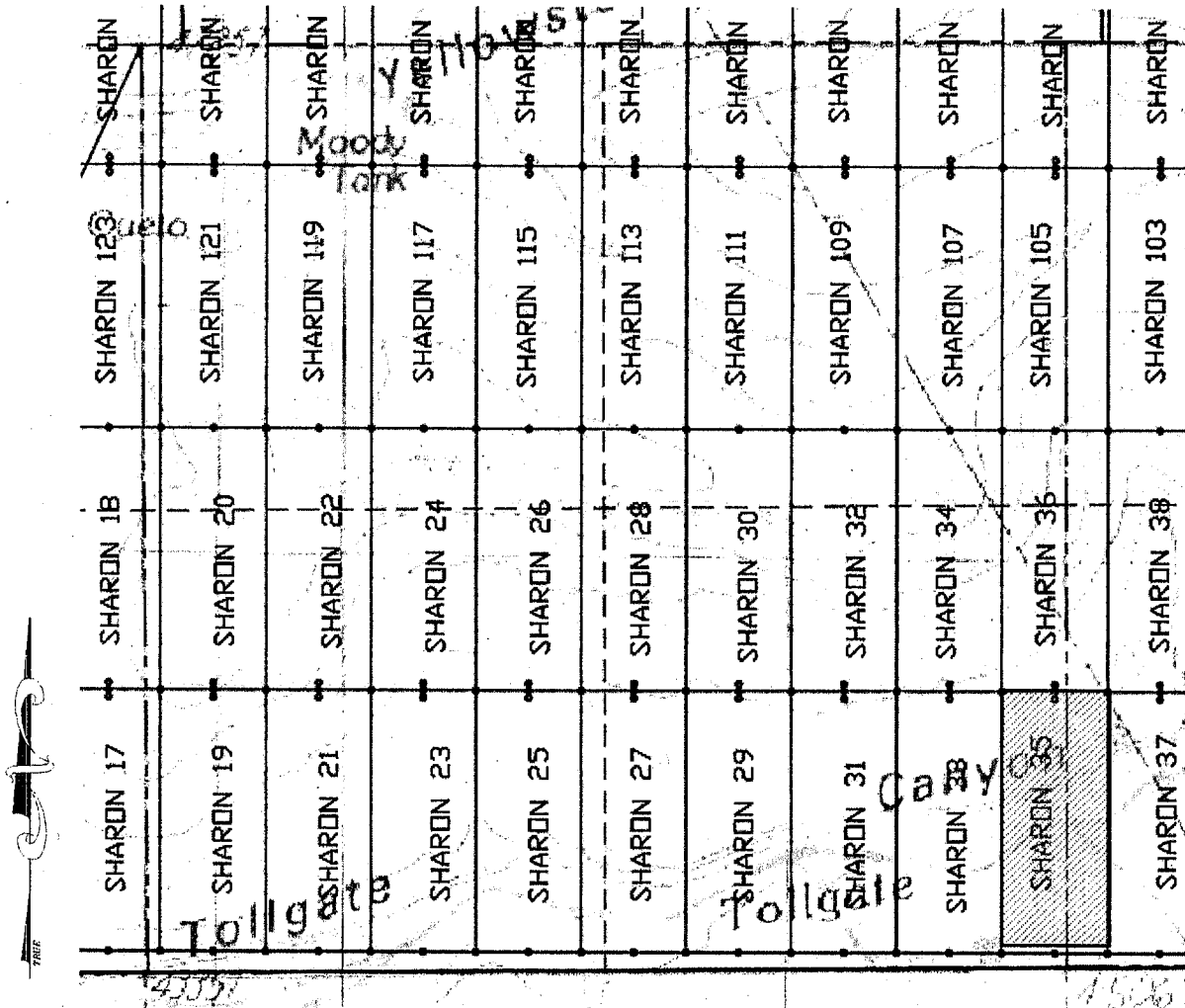
AGENT: Darling Geomatics, Ltd.
9040 South Rita Road, Suite 2350
Tucson, AZ 85747

AMC456087

When Filed Return To:
 Darling Geomatics
 9040 S. Rita Rd, Ste 2350
 Tucson, AZ 85747

MINING CLAIM MAP

Lode (X) Placer ()



SCALE 1" = 1200 ft.

1. The above map depicts the SHARON 35 mining claim, which is located in Section(s) 2 and 1 Township 7S, Range 29E, Gila & Salt River Meridian, GRAHAM and GREENLEE Counties, Arizona.
2. The type of corner and location monuments used are as follows: 2"X2"X5' WOOD POSTS
3. The bearings and distances in degrees and feet between claim corners are as depicted on the map.

RECEIVED
 STATE OFFICE
 2019 JUL 22 A 8: 10
 PHOENIX, ARIZONA

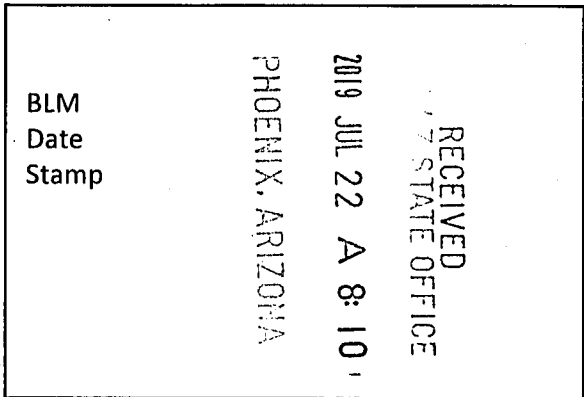
AMC456087

When Filed Return To:
Darling Geomatics
9040 S. Rita Rd, Ste 2350
Tucson, AZ 85747

LOCATION NOTICE FOR LODE MINING CLAIM

NOTICE IS HEREBY GIVEN that the SHARON 36 lode mining claim has been located

By: Darling Geomatics
9040 S. Rita Rd, Ste 2350
Tucson, AZ 85747



The general course of this claim is SOUTH TO NORTH and it is situated in GRAHAM and GREENLEE Counties, Arizona. This claim is 1500 feet in length and 600 feet in width.

This claim runs from the location monument on which this location notice is posted approximately 20 feet in a SOUTHERLY direction to the SOUTH end line and 1480 feet in an NORTHERLY direction to the NORTH end line. This claim is marked by six monuments, one at each corner and one at the center of each end line of the claim.

The location monument on which this notice is posted is situated within Section(s) 2, Township 7 SOUTH, Range 29 EAST, Gila & Salt River Meridian, Arizona and this claim encompasses portions of the following quarter section(s):

The NE ¼ and SE ¼ of SEC 2; and the NW ¼ and SW ¼ of SEC 1, T7S, R29E, Gila & Salt River Meridian, Arizona.

The locality of this claim with reference to some natural object or permanent monument and additional information (if any) concerning its locality are as follows: THE NORTHEAST CORNER of the claim is located 2183 feet South and 5518 feet East from the Northeast Corner of Section 3, T 7 S, R 29 E, Gila & Salt River Meridian, GRAHAM COUNTY, AZ.

DATED AND POSTED on the ground this 16 day of May, 2019.

By: Jeff Schan
Witness: Arthur Garcia

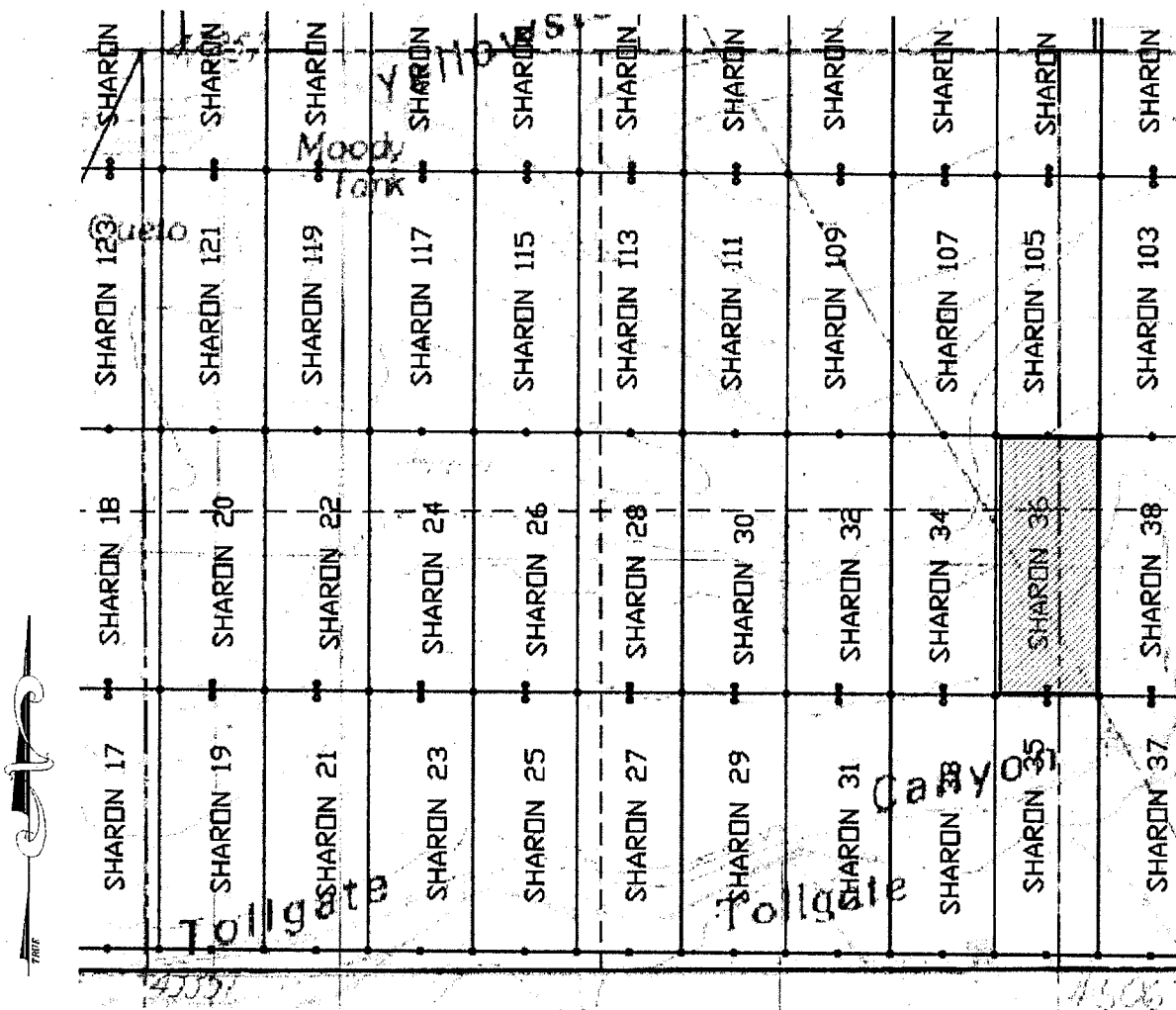
AGENT: Darling Geomatics, Ltd.
9040 South Rita Road, Suite 2350
Tucson, AZ 85747

AMC 456088

When Filed Return To:
 Darling Geomatics
 9040 S. Rita Rd, Ste 2350
 Tucson, AZ 85747

MINING CLAIM MAP

Lode (X) Placer ()



SCALE 1" = 1200 ft.

1. The above map depicts the SHARON 36 mining claim, which is located in Section(s) 2 and 1, Township 7S, Range 29E, Gila & Salt River Meridian, GRAHAM and GREENLEE Counties, Arizona.
2. The type of corner and location monuments used are as follows: 2"X2"X5' WOOD POSTS
3. The bearings and distances in degrees and feet between claim corners are as depicted on the map.

RECEIVED
 STATE OFFICE
 2019 JUL 22 A 8:10
 PHOENIX, ARIZONA


AMC456088

When Filed Return To:
Darling Geomatics
9040 S. Rita Rd, Ste 2350
Tucson, AZ 85747

LOCATION NOTICE FOR LODE MINING CLAIM

NOTICE IS HEREBY GIVEN that the SHARON 37 lode mining claim has been located

By: Darling Geomatics
9040 S. Rita Rd, Ste 2350
Tucson, AZ 85747



The general course of this claim is NORTH TO SOUTH and it is situated in GRAHAM and GREENLEE Counties, Arizona. This claim is 1500 feet in length and 600 feet in width.

This claim runs from the location monument on which this location notice is posted approximately 20 feet in a NORTHERLY direction to the NORTH end line and 1480 feet in an SOUTHERLY direction to the SOUTH end line. This claim is marked by six monuments, one at each corner and one at the center of each end line of the claim.

The location monument on which this notice is posted is situated within Section 1, Township 7 SOUTH, Range 29 EAST, Gila & Salt River Meridian, Arizona and this claim encompasses portions of the following quarter section(s): The SW ¼ of SEC 1; T7S, R29E, Gila & Salt River Meridian, Arizona.

The locality of this claim with reference to some natural object or permanent monument and additional information (if any) concerning its locality are as follows: THE NORTHEAST CORNER of the claim is located 3683 feet south and 6118 feet East from the Northeast Corner of Section 3, T 7 S, R 29 E, Gila & Salt River Meridian, GRAHAM COUNTY, AZ.

DATED AND POSTED on the ground this 16 day of may, 2019.

By: Jeff Schaner
Witness: Anthony Francis

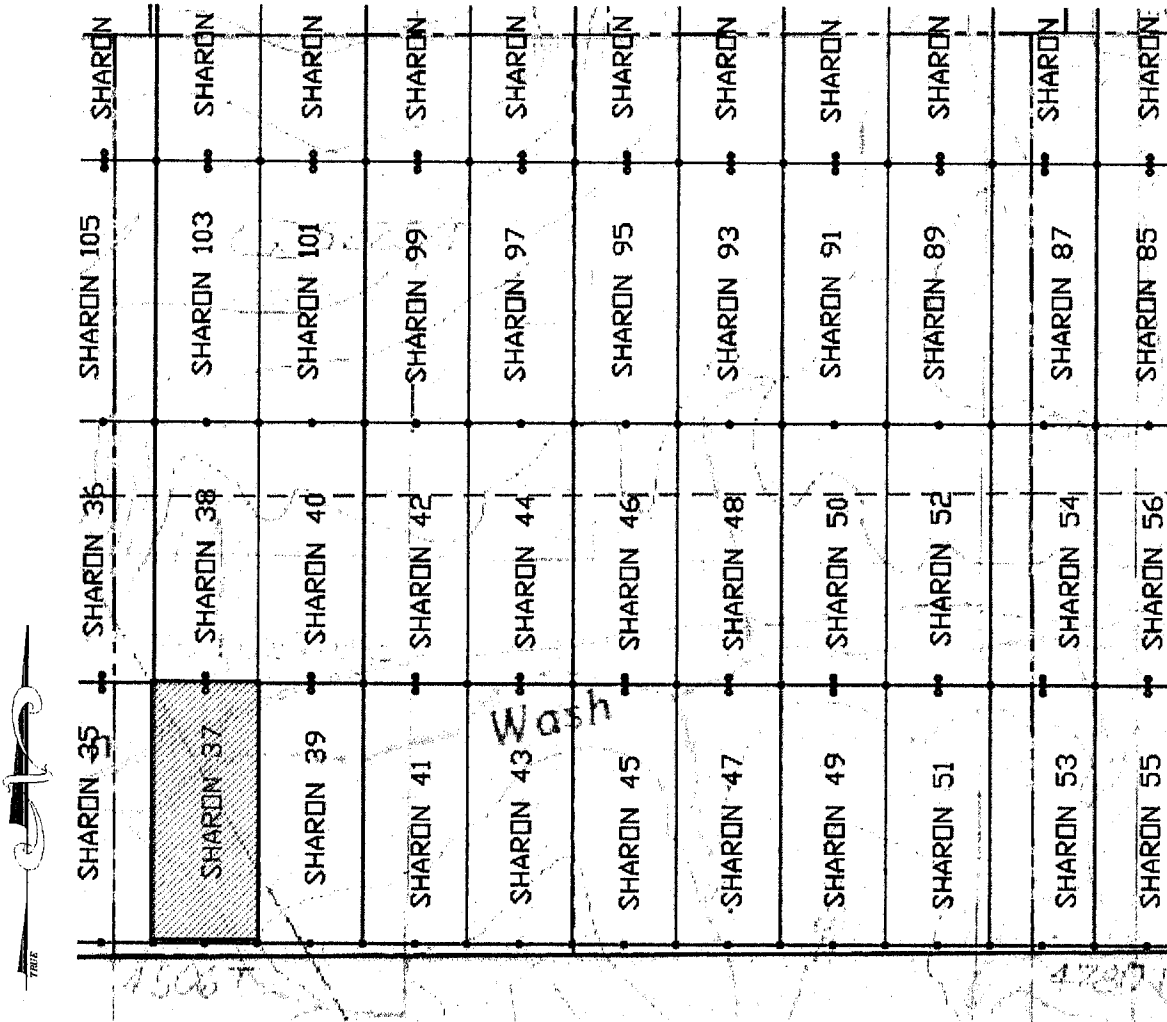
AGENT: Darling Geomatics, Ltd.
9040 South Rita Road, Suite 2350
Tucson, AZ 85747

AMC 456089

When Filed Return To:
 Darling Geomatics
 9040 S. Rita Rd, Ste 2350
 Tucson, AZ 85747

MINING CLAIM MAP

Lode (X) Placer ()



SCALE 1" = 1200 ft.

1. The above map depicts the SHARON 37 mining claim, which is located in Section(s) 1 Township 7S, Range 29E, Gila & Salt River Meridian, GRAHAM and GREENLEE Counties, Arizona.

2. The type of corner and location monuments used are as follows: 2"X2"X5' WOOD POSTS

3. The bearings and distances in degrees and feet between claim corners are as depicted on the map.

RECEIVED
 STATE OFFICE
 2019 JUL 22 A 8:10
 PHOENIX, ARIZONA

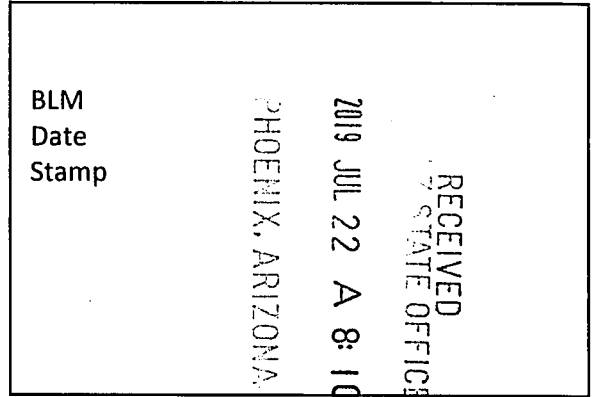
AMC456089

When Filed Return To:
Darling Geomatics
9040 S. Rita Rd, Ste 2350
Tucson, AZ 85747

LOCATION NOTICE FOR LODE MINING CLAIM

NOTICE IS HEREBY GIVEN that the SHARON 38 lode mining claim has been located

By: Darling Geomatics
9040 S. Rita Rd, Ste 2350
Tucson, AZ 85747



The general course of this claim is SOUTH TO NORTH and it is situated in GREENLEE County, Arizona. This claim is 1500 feet in length and 600 feet in width.

This claim runs from the location monument on which this location notice is posted approximately 20 feet in a SOUTHERLY direction to the SOUTH end line and 1480 feet in an NORTHERLY direction to the NORTH end line.

This claim is marked by six monuments, one at each corner and one at the center of each end line of the claim.

The location monument on which this notice is posted is situated within Section(s) 1, Township 7 SOUTH, Range 29 EAST, Gila & Salt River Meridian, Arizona and this claim encompasses portions of the following quarter section(s):

The NW ¼ and SW ¼ of SEC 1, T7S, R29E, Gila & Salt River Meridian, Arizona.

The locality of this claim with reference to some natural object or permanent monument and additional information (if any) concerning its locality are as follows: THE NORTHEAST CORNER of the claim is located 2183 feet South and 6118 feet East from the Northeast Corner of Section 3, T 7 S, R 29 E, Gila & Salt River Meridian, GRAHAM COUNTY, AZ.

DATED AND POSTED on the ground this 16 day of May, 2019.

By: Jeff Schan JEFF SCHAN

Witness Anthony Garcia

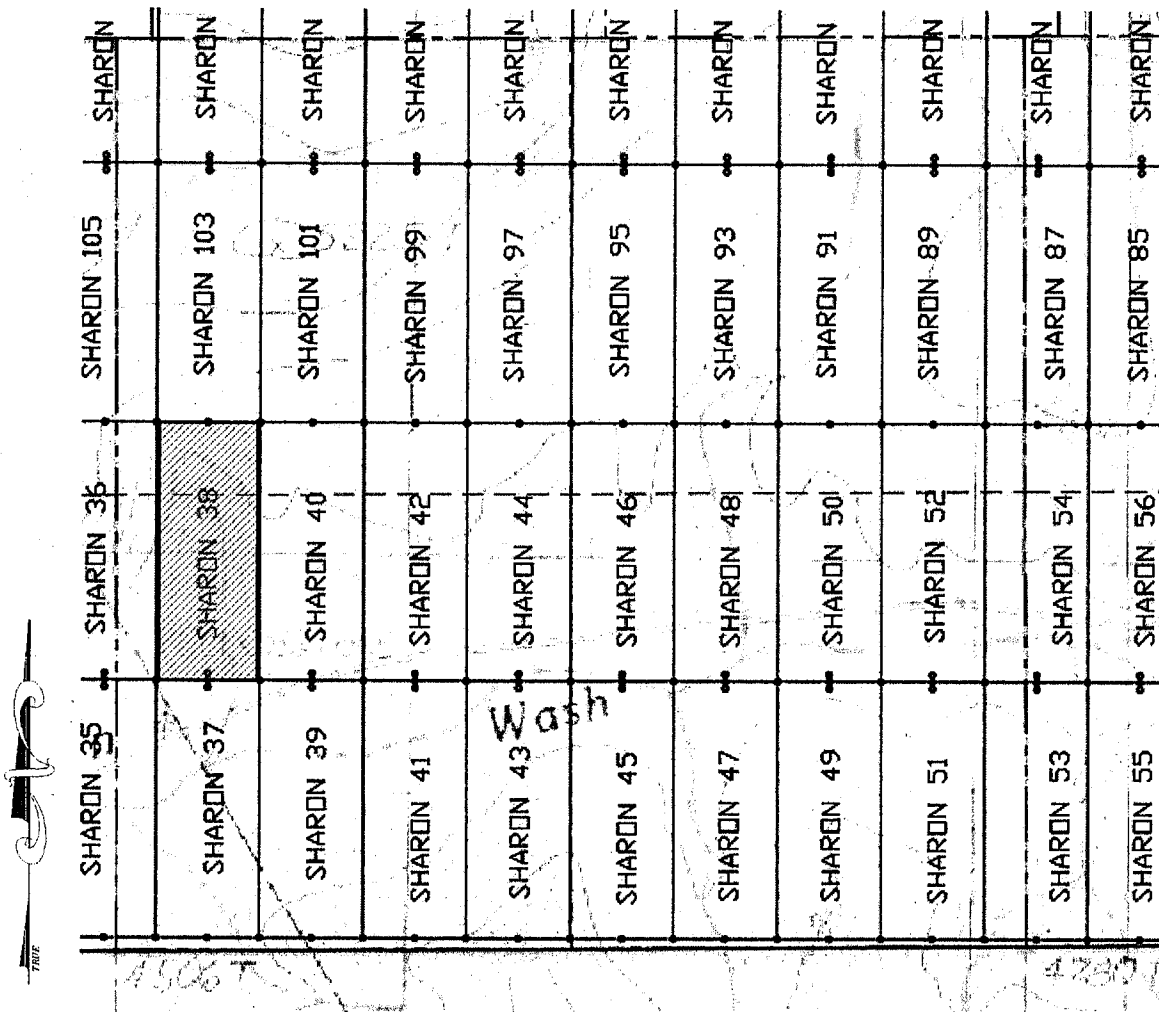
AGENT: Darling Geomatics, Ltd.
9040 South Rita Road, Suite 2350
Tucson, AZ 85747

AMC456090

When Filed Return To:
 Darling Geomatics
 9040 S. Rita Rd, Ste 2350
 Tucson, AZ 85747

MINING CLAIM MAP

Lode (X) Placer ()



SCALE 1" = 1200 ft.

1. The above map depicts the SHARON 38 mining claim, which is located in Section(s) 1, Township 7S, Range 29E, Gila & Salt River Meridian, GREENLEE County, Arizona.
2. The type of corner and location monuments used are as follows: 2"X2"X5' WOOD POSTS
3. The bearings and distances in degrees and feet between claim corners are as depicted on the map.

PHOENIX, ARIZONA

2019 JUL 22 A 8:10

RECEIVED
 STATE OFFICE

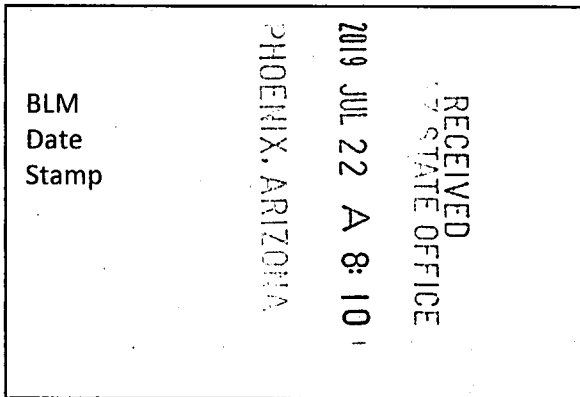
AMC456090

When Filed Return To:
Darling Geomatics
9040 S. Rita Rd, Ste 2350
Tucson, AZ 85747

LOCATION NOTICE FOR LODE MINING CLAIM

NOTICE IS HEREBY GIVEN that the SHARON 39 lode mining claim has been located

By: Darling Geomatics
9040 S. Rita Rd, Ste 2350
Tucson, AZ 85747



The general course of this claim is NORTH TO SOUTH and it is situated in GRAHAM and GREENLEE Counties, Arizona. This claim is 1500 feet in length and 600 feet in width.

This claim runs from the location monument on which this location notice is posted approximately 20 feet in a NORTHERLY direction to the NORTH end line and 1480 feet in an SOUTHERLY direction to the SOUTH end line.

This claim is marked by six monuments, one at each corner and one at the center of each end line of the claim.

The location monument on which this notice is posted is situated within Section 1, Township 7 SOUTH, Range 29 EAST, Gila & Salt River Meridian, Arizona and this claim encompasses portions of the following quarter section(s):

The SW ¼ of SEC 1; T7S, R29E, Gila & Salt River Meridian, Arizona.

The locality of this claim with reference to some natural object or permanent monument and additional information (if any) concerning its locality are as follows: THE NORTHEAST CORNER of the claim is located 3683 feet south and 6718 feet East from the Northeast Corner of Section 3, T 7 S, R 29 E, Gila & Salt River Meridian, GRAHAM COUNTY, AZ.

DATED AND POSTED on the ground this 16 day of May, 2019.

By: Jeff S. Saxe

Witness: Anthony Garcia

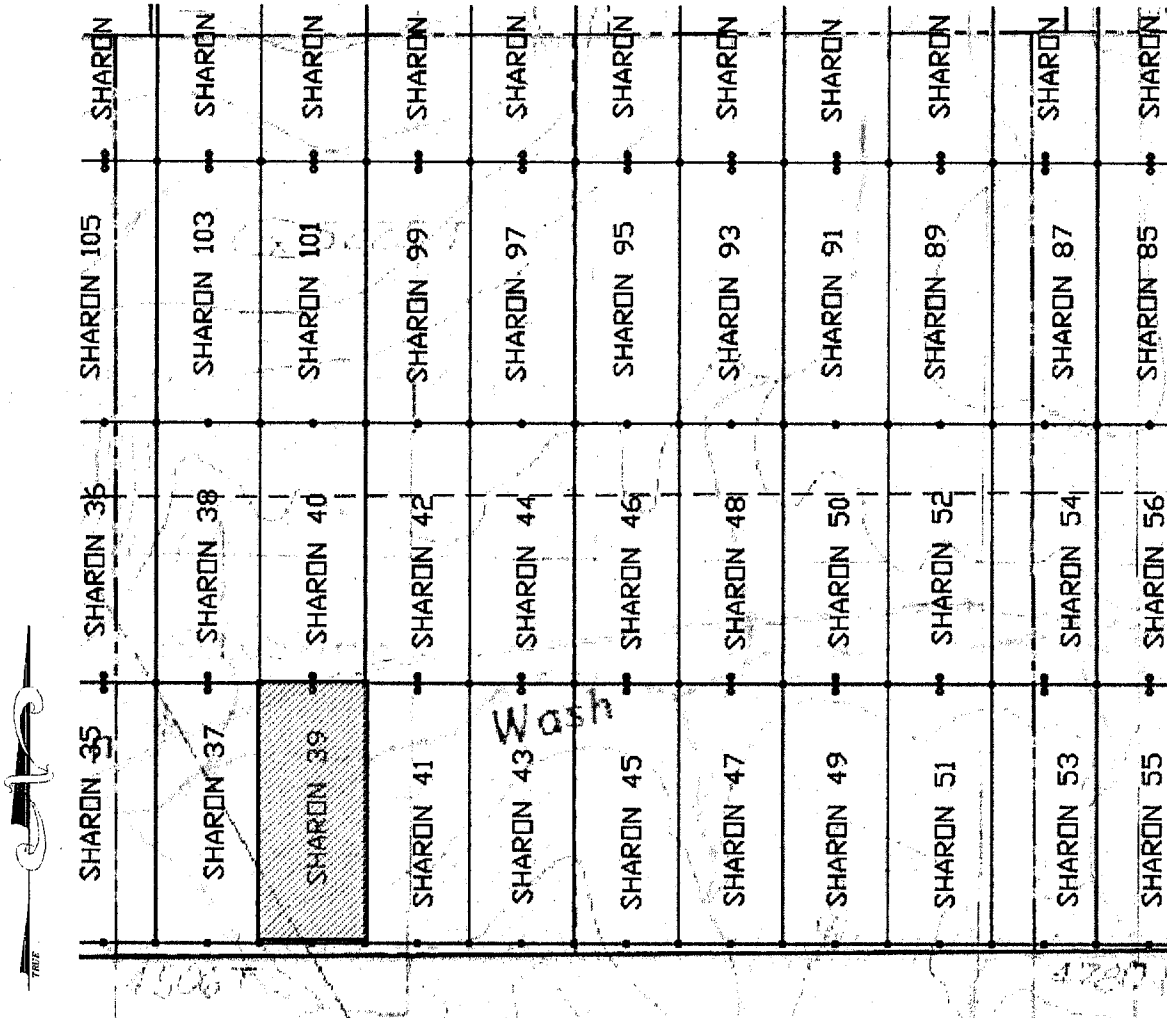
AGENT: Darling Geomatics, Ltd.
9040 South Rita Road, Suite 2350
Tucson, AZ 85747

AMC456091

When Filed Return To:
 Darling Geomatics
 9040 S. Rita Rd, Ste 2350
 Tucson, AZ 85747

MINING CLAIM MAP

Lode (X) Placer ()



SCALE 1" = 1200 ft.

1. The above map depicts the SHARON 39 mining claim, which is located in Section(s) 1 Township 7S, Range 29E, Gila & Salt River Meridian, GRAHAM and GREENLEE Counties, Arizona.
2. The type of corner and location monuments used are as follows: 2"X2"X5' WOOD POSTS
3. The bearings and distances in degrees and feet between claim corners are as depicted on the map.

PHOENIX, ARIZONA
 2019 JUL 22 A 8:11
 RECEIVED
 STATE OFFICE

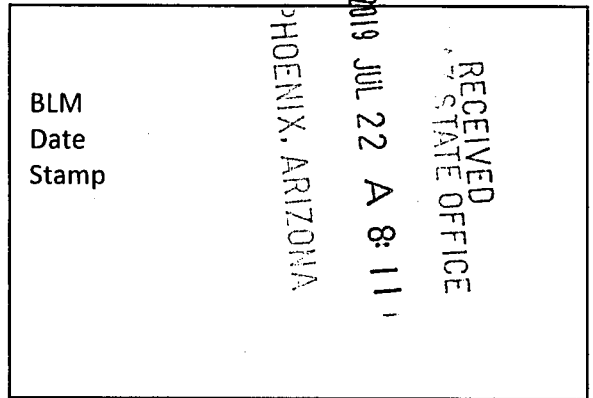
AMC456091

When Filed Return To:
Darling Geomatics
9040 S. Rita Rd, Ste 2350
Tucson, AZ 85747

LOCATION NOTICE FOR LODE MINING CLAIM

NOTICE IS HEREBY GIVEN that the SHARON 40 lode mining claim has been located

By: Darling Geomatics
9040 S. Rita Rd, Ste 2350
Tucson, AZ 85747



The general course of this claim is SOUTH TO NORTH and it is situated in GREENLEE County, Arizona. This claim is 1500 feet in length and 600 feet in width.

This claim runs from the location monument on which this location notice is posted approximately 20 feet in a SOUTHERLY direction to the SOUTH end line and 1480 feet in an NORTHERLY direction to the NORTH end line.

This claim is marked by six monuments, one at each corner and one at the center of each end line of the claim.

The location monument on which this notice is posted is situated within Section(s) 1, Township 7 SOUTH, Range 29 EAST, Gila & Salt River Meridian, Arizona and this claim encompasses portions of the following quarter section(s):

The NW 1/4 and SW 1/4 of SEC 1, T7S, R29E, Gila & Salt River Meridian, Arizona.

The locality of this claim with reference to some natural object or permanent monument and additional information (if any) concerning its locality are as follows: THE NORTHEAST CORNER of the claim is located 2183 feet South and 6718 feet East from the Northeast Corner of Section 3, T 7 S, R 29 E, Gila & Salt River Meridian, GRAHAM COUNTY, AZ.

DATED AND POSTED on the ground this 16 day of MAY, 2019.

By: [Signature]

Witness [Signature]

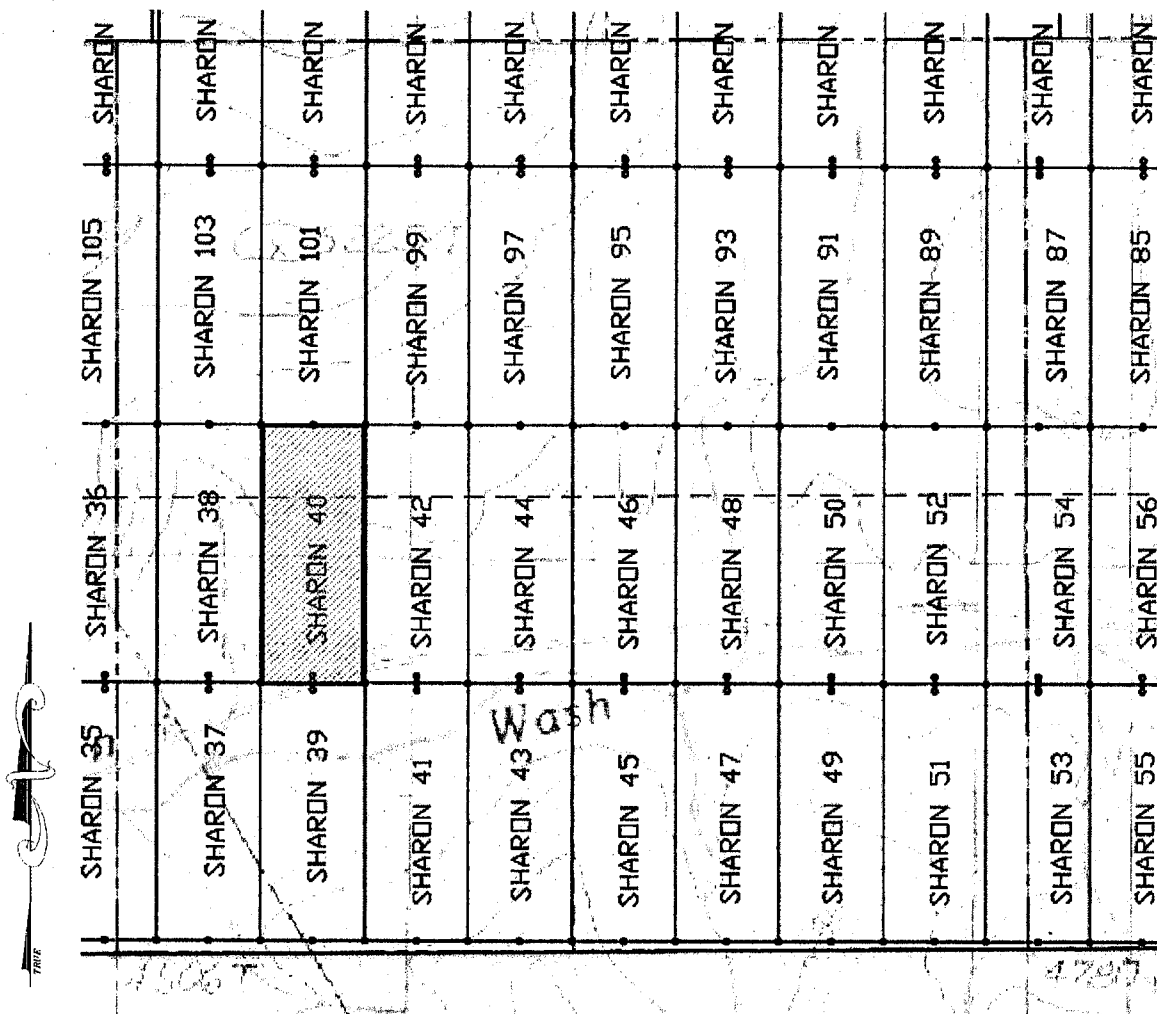
AGENT: Darling Geomatics, Ltd.
9040 South Rita Road, Suite 2350
Tucson, AZ 85747

AMC456092

When Filed Return To:
 Darling Geomatics
 9040 S. Rita Rd, Ste 2350
 Tucson, AZ 85747

MINING CLAIM MAP

Lode (X) Placer ()



SCALE 1" = 1200 ft.

1. The above map depicts the SHARON 40 mining claim, which is located in Section(s) 1, Township 7S, Range 29E, Gila & Salt River Meridian, GREENLEE County, Arizona.
2. The type of corner and location monuments used are as follows: 2"X2"X5' WOOD POST.
3. The bearings and distances in degrees and feet between claim corners are as depicted on the map.

RECEIVED
 STATE OFFICE
 2019 JUL 22 A 8:11
 PHOENIX, ARIZONA


AMC456092

When Filed Return To:
Darling Geomatics
9040 S. Rita Rd, Ste 2350
Tucson, AZ 85747

LOCATION NOTICE FOR LODE MINING CLAIM

NOTICE IS HEREBY GIVEN that the SHARON 41 lode mining claim has been located

By: Darling Geomatics
9040 S. Rita Rd, Ste 2350
Tucson, AZ 85747



The general course of this claim is NORTH TO SOUTH and it is situated in GREENLEE County, Arizona. This claim is 1500 feet in length and 600 feet in width.

This claim runs from the location monument on which this location notice is posted approximately 20 feet in a NORTHERLY direction to the NORTH end line and 1480 feet in an SOUTHERLY direction to the SOUTH end line.

This claim is marked by six monuments, one at each corner and one at the center of each end line of the claim.

The location monument on which this notice is posted is situated within Section 1, Township 7 SOUTH, Range 29 EAST, Gila & Salt River Meridian, Arizona and this claim encompasses portions of the following quarter section(s):

The SW ¼ of SEC 1; T7S, R29E, Gila & Salt River Meridian, Arizona.

The locality of this claim with reference to some natural object or permanent monument and additional information (if any) concerning its locality are as follows: THE NORTHEAST CORNER of the claim is located 3683 feet south and 7318 feet East from the Northeast Corner of Section 3, T 7 S, R 29 E, Gila & Salt River Meridian, GRAHAM COUNTY, AZ.

DATED AND POSTED on the ground this 16 day of May, 2019.

By: [Signature]

Witness: [Signature]

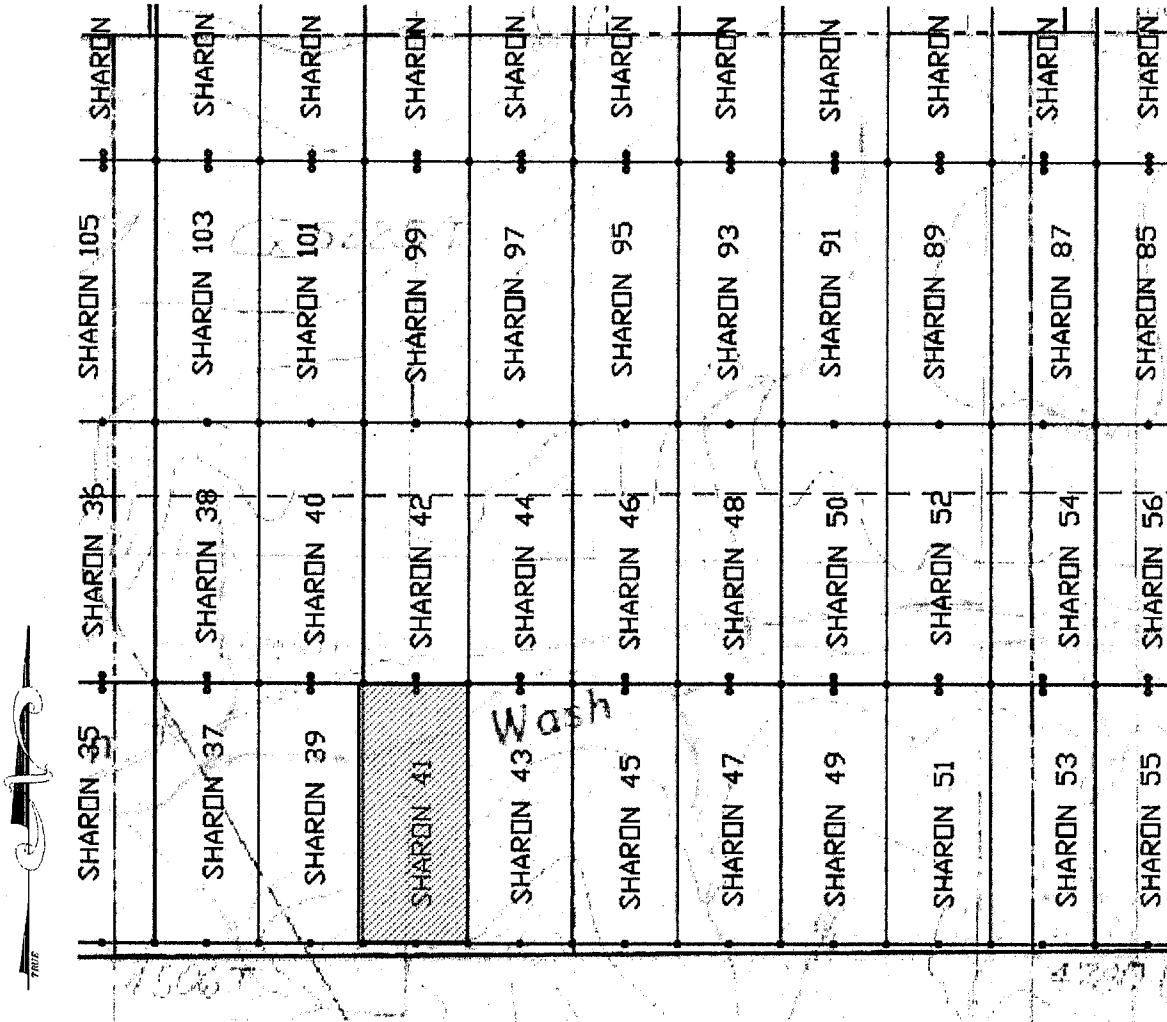
AGENT: Darling Geomatics, Ltd.
9040 South Rita Road, Suite 2350
Tucson, AZ 85747

AHC456093

When Filed Return To:
 Darling Geomatics
 9040 S. Rita Rd, Ste 2350
 Tucson, AZ 85747

MINING CLAIM MAP

Lode (X) Placer ()



SCALE 1" = 1200 ft.

1. The above map depicts the SHARON 41 mining claim, which is located in Section(s) 1 Township 19S, Range 29E, Gila & Salt River Meridian, GREENLEE County, Arizona.
2. The type of corner and location monuments used are as follows: 2"X2"X5' WOOD POSTS.
3. The bearings and distances in degrees and feet between claim corners are as depicted on the map.

PHOENIX ARIZONA
 JUL 22 A 8:11

RECEIVED
 STATE OFFICE

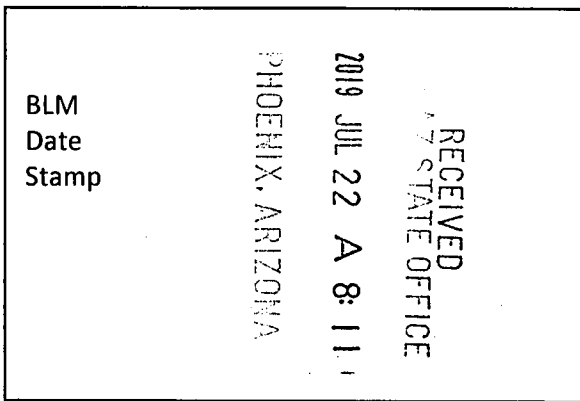
AMC456093

When Filed Return To:
Darling Geomatics
9040 S. Rita Rd, Ste 2350
Tucson, AZ 85747

LOCATION NOTICE FOR LODE MINING CLAIM

NOTICE IS HEREBY GIVEN that the SHARON 42 lode mining claim has been located

By: Darling Geomatics
9040 S. Rita Rd, Ste 2350
Tucson, AZ 85747



The general course of this claim is SOUTH TO NORTH and it is situated in GREENLEE County, Arizona. This claim is 1500 feet in length and 600 feet in width.

This claim runs from the location monument on which this location notice is posted approximately 20 feet in a SOUTHERLY direction to the SOUTH end line and 1480 feet in an NORTHERLY direction to the NORTH end line.

This claim is marked by six monuments, one at each corner and one at the center of each end line of the claim.

The location monument on which this notice is posted is situated within Section(s) 1, Township 7 SOUTH, Range 29 EAST, Gila & Salt River Meridian, Arizona and this claim encompasses portions of the following quarter section(s):

The NW ¼ and SW ¼ of SEC 1, T7S, R29E, Gila & Salt River Meridian, Arizona.

The locality of this claim with reference to some natural object or permanent monument and additional information (if any) concerning its locality are as follows: THE NORTHEAST CORNER of the claim is located 2183 feet South and 7318 feet East from the Northeast Corner of Section 3, T 7 S, R 29 E, Gila & Salt River Meridian, GRAHAM COUNTY, AZ.

DATED AND POSTED on the ground this 16 day of MAY, 2019.

By: Jeff Schaner Jeff Schaner

Witness: Anthony Garcia

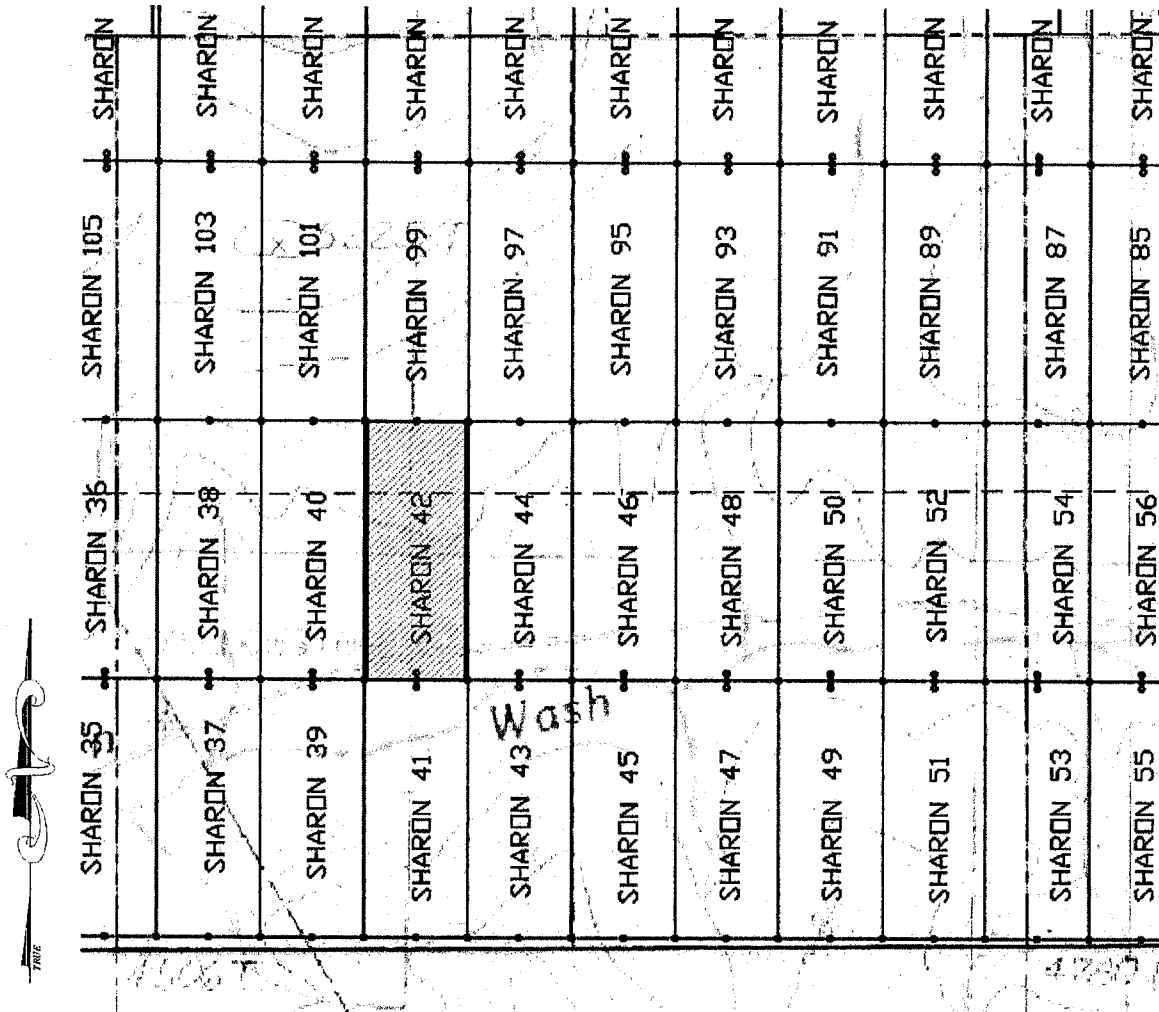
AGENT: Darling Geomatics, Ltd.
9040 South Rita Road, Suite 2350
Tucson, AZ 85747

AMC456094

When Filed Return To:
 Darling Geomatics
 9040 S. Rita Rd, Ste 2350
 Tucson, AZ 85747

MINING CLAIM MAP

Lode (X) Placer ()



SCALE 1" = 1200 ft.

1. The above map depicts the SHARON 42 mining claim, which is located in Section(s) 1, Township 7S, Range 29E, Gila & Salt River Meridian, GREENLEE County, Arizona.
2. The type of corner and location monuments used are as follows: 2"X2"X5' WOOD POSTS
3. The bearings and distances in degrees and feet between claim corners are as depicted on the map.

RECEIVED
 STATE OFFICE
 PHOENIX ARIZONA
 2019 JUL 22 A 8:11

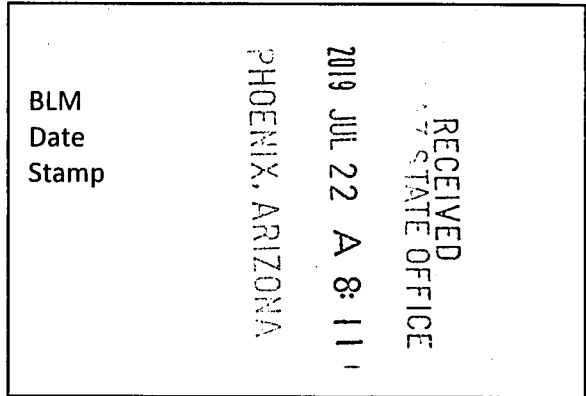
AMC456094

When Filed Return To:
Darling Geomatics
9040 S. Rita Rd, Ste 2350
Tucson, AZ 85747

LOCATION NOTICE FOR LODE MINING CLAIM

NOTICE IS HEREBY GIVEN that the SHARON 43 lode mining claim has been located

By: Darling Geomatics
9040 S. Rita Rd, Ste 2350
Tucson, AZ 85747



The general course of this claim is NORTH TO SOUTH and it is situated in GREENLEE County, Arizona. This claim is 1500 feet in length and 600 feet in width.

This claim runs from the location monument on which this location notice is posted approximately 20 feet in a NORTHERLY direction to the NORTH end line and 1480 feet in an SOUTHERLY direction to the SOUTH end line.

This claim is marked by six monuments, one at each corner and one at the center of each end line of the claim.

The location monument on which this notice is posted is situated within Section 1, Township 7 SOUTH, Range 29 EAST, Gila & Salt River Meridian, Arizona and this claim encompasses portions of the following quarter section(s):

The SW ¼ of SEC 1; T7S, R29E, Gila & Salt River Meridian, Arizona.

The locality of this claim with reference to some natural object or permanent monument and additional information (if any) concerning its locality are as follows: THE NORTHEAST CORNER of the claim is located 3683 feet south and 7918 feet East from the Northeast Corner of Section 3, T 7 S, R 29 E, Gila & Salt River Meridian, GRAHAM COUNTY, AZ.

DATED AND POSTED on the ground this 16 day of MAY, 2019.

By: Jeffrey Scott Schaner

Witness: Anthony Garcia

AGENT: Darling Geomatics, Ltd.

9040 South Rita Road, Suite 2350

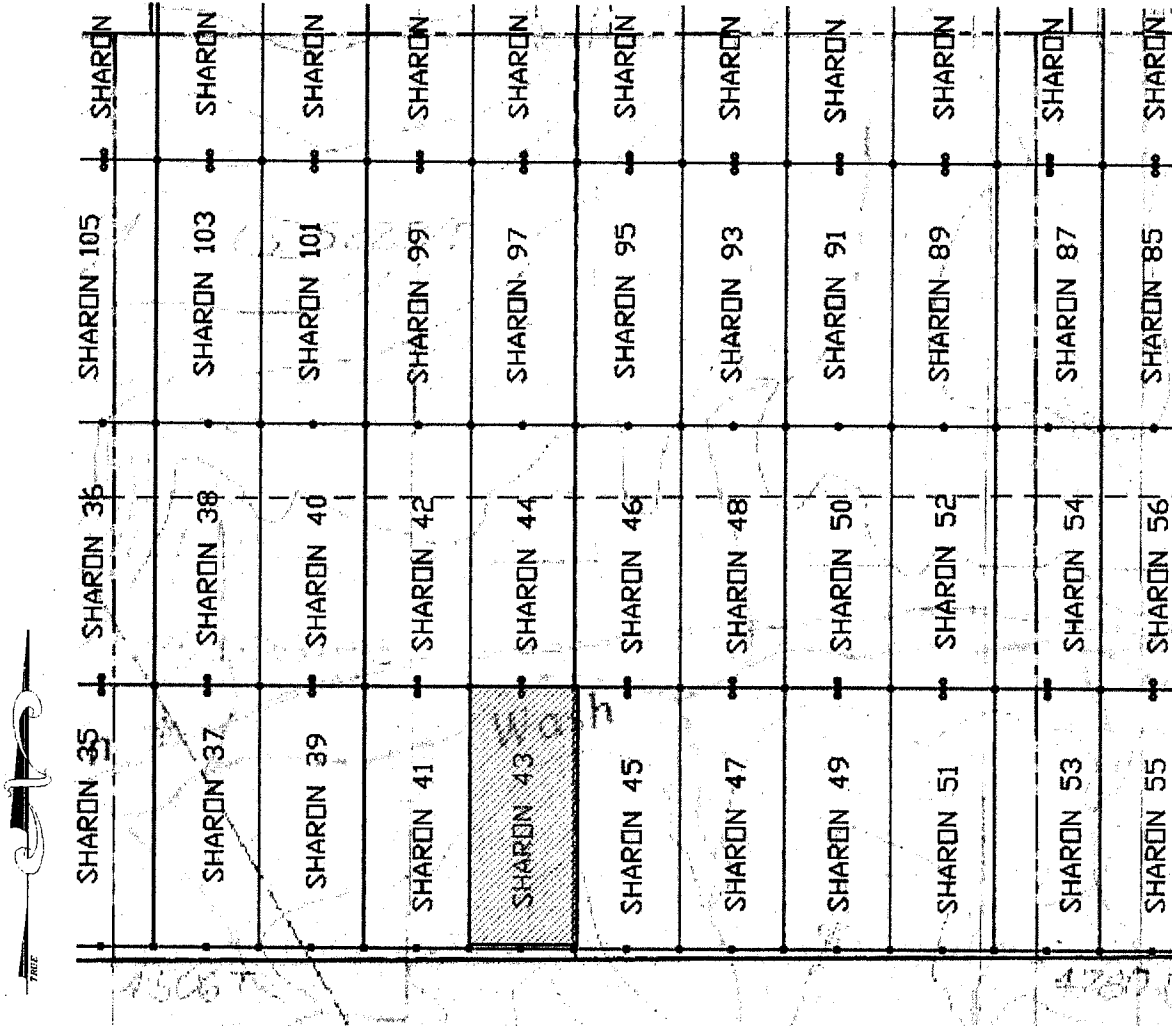
Tucson, AZ 85747

AMC456095

When Filed Return To:
 Darling Geomatics
 9040 S. Rita Rd, Ste 2350
 Tucson, AZ 85747

MINING CLAIM MAP

Lode (X) Placer ()



SCALE 1" = 1200 ft.

1. The above map depicts the SHARON 43 mining claim, which is located in Section(s) 1 Township 7S, Range 29E, Gila & Salt River Meridian, GREENLEE County, Arizona.

2. The type of corner and location monuments used are as follows: 2"X2"X5' WOOD POSTS

3. The bearings and distances in degrees and feet between claim corners are as depicted on the map.

PHOENIX, ARIZONA
 RECEIVED
 STATE OFFICE
 2019 JUL 22 A 8:11

AMC456095

When Filed Return To:
Darling Geomatics
9040 S. Rita Rd, Ste 2350
Tucson, AZ 85747

LOCATION NOTICE FOR LODE MINING CLAIM

NOTICE IS HEREBY GIVEN that the SHARON 44 lode mining claim has been located

By: Darling Geomatics
9040 S. Rita Rd, Ste 2350
Tucson, AZ 85747

BLM
Date
Stamp

The general course of this claim is SOUTH TO NORTH and it is situated in GREENLEE County, Arizona. This claim is 1500 feet in length and 600 feet in width.

This claim runs from the location monument on which this location notice is posted approximately 20 feet in a SOUTHERLY direction to the SOUTH end line and 1480 feet in an NORTHERLY direction to the NORTH end line. This claim is marked by six monuments, one at each corner and one at the center of each end line of the claim.

The location monument on which this notice is posted is situated within Section(s) 1, Township 7 SOUTH, Range 29 EAST, Gila & Salt River Meridian, Arizona and this claim encompasses portions of the following quarter section(s): The NW ¼ and SW ¼ of SEC 1, T7S, R29E, Gila & Salt River Meridian, Arizona.

The locality of this claim with reference to some natural object or permanent monument and additional information (if any) concerning its locality are as follows: THE NORTHEAST CORNER of the claim is located 2183 feet South and 7918 feet East from the Northeast Corner of Section 3, T 7 S, R 29 E, Gila & Salt River Meridian, GRAHAM COUNTY, AZ.

DATED AND POSTED on the ground this 16 day of MAY, 2019.

By: [Signature]
Witness: [Signature]

AGENT: Darling Geomatics, Ltd.
9040 South Rita Road, Suite 2350
Tucson, AZ 85747

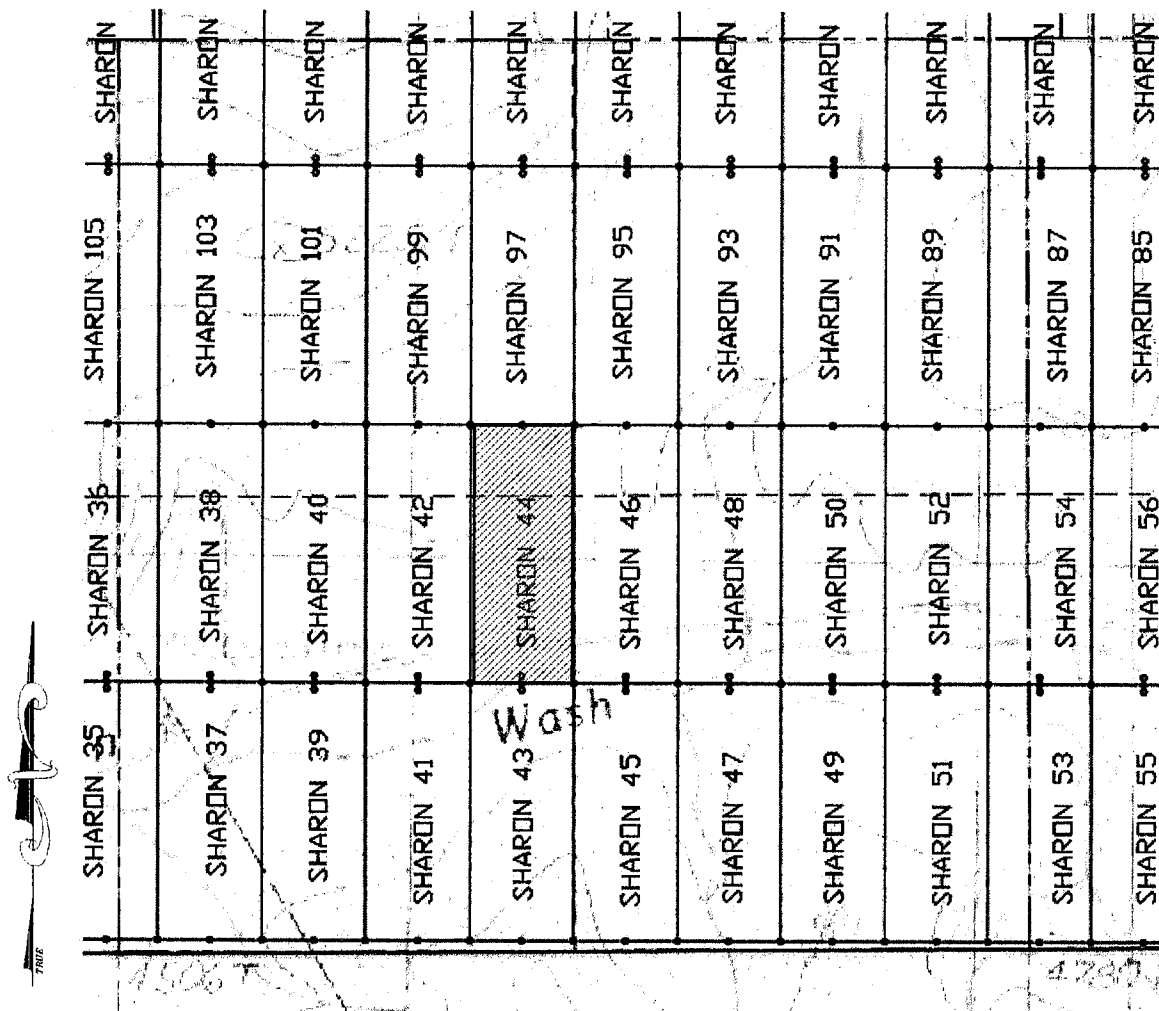
RECEIVED
STATE OFFICE
2019 JUL 22 A 8:11
PHOENIX, ARIZONA

AMC456096

When Filed Return To:
 Darling Geomatics
 9040 S. Rita Rd, Ste 2350
 Tucson, AZ 85747

MINING CLAIM MAP

Lode (X) Placer ()



SCALE 1" = 1200 ft.

1. The above map depicts the SHARON 44 mining claim, which is located in Section(s) 1 Towns 7S Range 29E, Gila & Salt River Meridian, GREENLEE County, Arizona.
2. The type of corner and location monuments used are as follows: 2"X2"X5' WOOD POSTS
3. The bearings and distances in degrees and feet between claim corners are as depicted on the map.

RECEIVED
 STATE OFFICE
 2019 JUN 22 A 8 11
 PHOENIX, ARIZONA

AMC456096

When Filed Return To:
Darling Geomatics
9040 S. Rita Rd, Ste 2350
Tucson, AZ 85747

LOCATION NOTICE FOR LODE MINING CLAIM

NOTICE IS HEREBY GIVEN that the SHARON 45 lode mining claim has been located

BLM
Date
Stamp

By: Darling Geomatics
9040 S. Rita Rd, Ste 2350
Tucson, AZ 85747

The general course of this claim is NORTH TO SOUTH and it is situated in GREENLEE County, Arizona. This claim is 1500 feet in length and 600 feet in width.

This claim runs from the location monument on which this location notice is posted approximately 20 feet in a NORTHERLY direction to the NORTH end line and 1480 feet in an SOUTHERLY direction to the SOUTH end line.

This claim is marked by six monuments, one at each corner and one at the center of each end line of the claim.

The location monument on which this notice is posted is situated within Section 1, Township 7 SOUTH, Range 29 EAST, Gila & Salt River Meridian, Arizona and this claim encompasses portions of the following quarter section(s):

The SW ¼ and the SE ¼ of SEC 1; T7S, R29E, Gila & Salt River Meridian, Arizona.

The locality of this claim with reference to some natural object or permanent monument and additional information (if any) concerning its locality are as follows: THE NORTHEAST CORNER of the claim is located 3683 feet south and 8518 feet East from the Northeast Corner of Section 3, T 7 S, R 29 E, Gila & Salt River Meridian, GRAHAM COUNTY, AZ.

DATED AND POSTED on the ground this 16 day of May, 2019.

By: [Signature] Jeff Schwaner

Witness [Signature] Anthony Garcia

AGENT: Darling Geomatics, Ltd.
9040 South Rita Road, Suite 2350
Tucson, AZ 85747

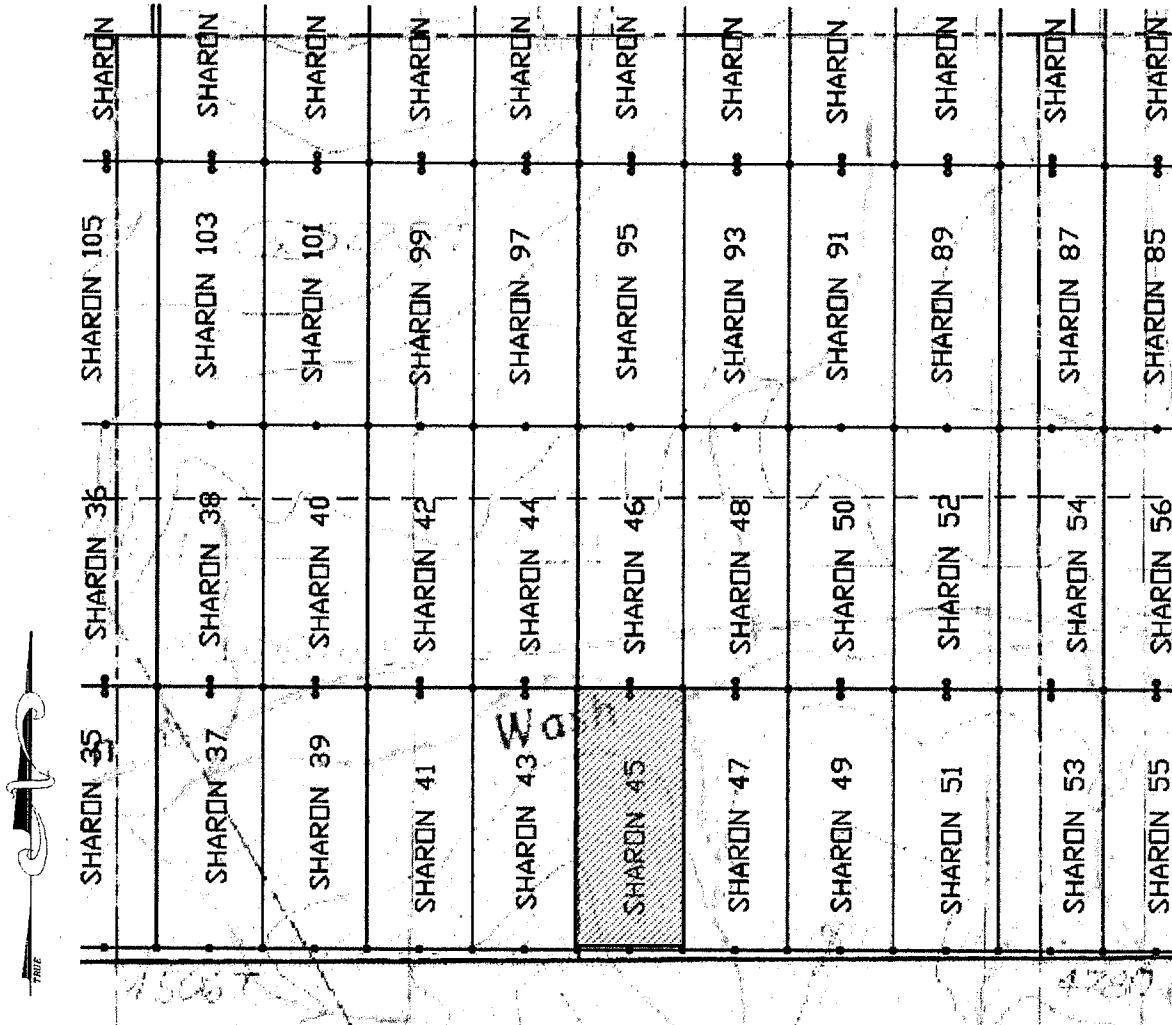
RECEIVED
STATE OFFICE
2019 JUL 22 A 8:11
PHOENIX, ARIZONA

AMC456097

When Filed Return To:
 Darling Geomatics
 9040 S. Rita Rd, Ste 2350
 Tucson, AZ 85747

MINING CLAIM MAP

Lode (X) Placer ()



SCALE 1" = 1200 ft.

1. The above map depicts the SHARON 45 mining claim, which is located in Section(s) 1 Township 7S, Range 29E, Gila & Salt River Meridian, GREENLEE County, Arizona.

2. The type of corner and location monuments used are as follows: 2"X2"X5' WOOD POSTS

3. The bearings and distances in degrees and feet between claim corners are as depicted on the map.

PHOENIX, ARIZONA
 RECEIVED
 STATE OFFICE
 2019 JUL 22 A 8:11

AMC456097

When Filed Return To:
Darling Geomatics
9040 S. Rita Rd, Ste 2350
Tucson, AZ 85747

LOCATION NOTICE FOR LODE MINING CLAIM

NOTICE IS HEREBY GIVEN that the SHARON 46 lode mining claim has been located

By: Darling Geomatics
9040 S. Rita Rd, Ste 2350
Tucson, AZ 85747

BLM
Date
Stamp

The general course of this claim is SOUTH TO NORTH and it is situated in GREENLEE County, Arizona. This claim is 1500 feet in length and 600 feet in width.

This claim runs from the location monument on which this location notice is posted approximately 20 feet in a SOUTHERLY direction to the SOUTH end line and 1480 feet in an NORTHERLY direction to the NORTH end line.

This claim is marked by six monuments, one at each corner and one at the center of each end line of the claim.

The location monument on which this notice is posted is situated within Section(s) 1, Township 7 SOUTH, Range 29 EAST, Gila & Salt River Meridian, Arizona and this claim encompasses portions of the following quarter section(s):

The NW ¼, the SW ¼, the NE ¼ and the SE ¼ of SEC 1, T7S, R29E, Gila & Salt River Meridian, Arizona.

The locality of this claim with reference to some natural object or permanent monument and additional information (if any) concerning its locality are as follows: THE NORTHEAST CORNER of the claim is located 2183 feet South and 8518 feet East from the Northeast Corner of Section 3, T 7 S, R 29 E, Gila & Salt River Meridian, GRAHAM COUNTY, AZ.

DATED AND POSTED on the ground this 16 day of May, 2019.

By: Jeff Soren JEFF SOREN

Witness: Anthony Garcia

AGENT: Darling Geomatics, Ltd.
9040 South Rita Road, Suite 2350
Tucson, AZ 85747

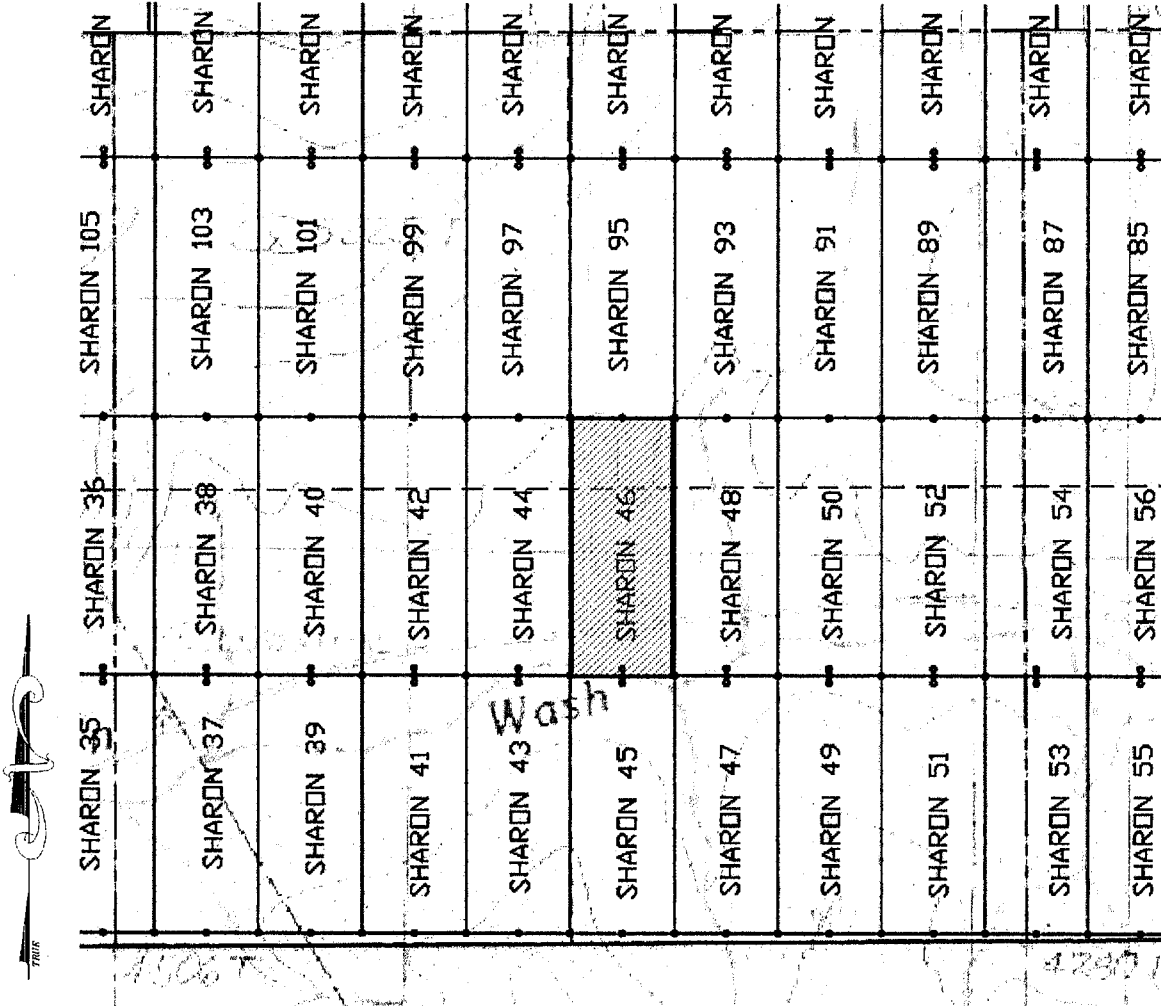
RECEIVED
STATE OFFICE
2019 JUL 22 A 8:11
PHOENIX, ARIZONA

AMC 456098

When Filed Return To:
 Darling Geomatics
 9040 S. Rita Rd, Ste 2350
 Tucson, AZ 85747

MINING CLAIM MAP

Lode (X) Placer ()



SCALE 1" = 1200 ft.

1. The above map depicts the SHARON 46 mining claim, which is located in Section(s) 1, Townships 7S, Range 29E, Gila & Salt River Meridian, GREENLEE County, Arizona.
2. The type of corner and location monuments used are as follows: 2"X2"X5' WOOD POSTS.
3. The bearings and distances in degrees and feet between claim corners are as depicted on the map.

PHOENIX, ARIZONA
 RECEIVED
 STATE OFFICE
 JUL 22 A 8:11

AHC456098

When Filed Return To:
Darling Geomatics
9040 S. Rita Rd, Ste 2350
Tucson, AZ 85747

LOCATION NOTICE FOR LODE MINING CLAIM

NOTICE IS HEREBY GIVEN that the SHARON 47 lode mining claim
has been located

BLM
Date
Stamp

By: Darling Geomatics

9040 S. Rita Rd, Ste 2350

Tucson, AZ 85747

The general course of this claim is NORTH TO SOUTH and it is situated in GREENLEE County, Arizona. This claim is 1500 feet in length and 600 feet in width.

This claim runs from the location monument on which this location notice is posted approximately 20 feet in a NORTHERLY direction to the NORTH end line and 1480 feet in an SOUTHERLY direction to the SOUTH end line.

This claim is marked by six monuments, one at each corner and one at the center of each end line of the claim.

The location monument on which this notice is posted is situated within Section 1, Township 7 SOUTH, Range 29 EAST, Gila & Salt River Meridian, Arizona and this claim encompasses portions of the following quarter section(s):

The SE ¼ of SEC 1; T7S, R29E, Gila & Salt River Meridian, Arizona.

The locality of this claim with reference to some natural object or permanent monument and additional information (if any) concerning its locality are as follows: THE NORTHEAST CORNER of the claim is located 3683 feet south and 9118 feet East from the Northeast Corner of Section 3, T 7 S, R 29 E, Gila & Salt River Meridian, GRAHAM COUNTY, AZ.

DATED AND POSTED on the ground this 16 day of MAY, 2019.

By: Jeff DeMott Scott Schone

Witness: Anthony Gracia

AGENT: Darling Geomatics, Ltd.
9040 South Rita Road, Suite 2350
Tucson, AZ 85747

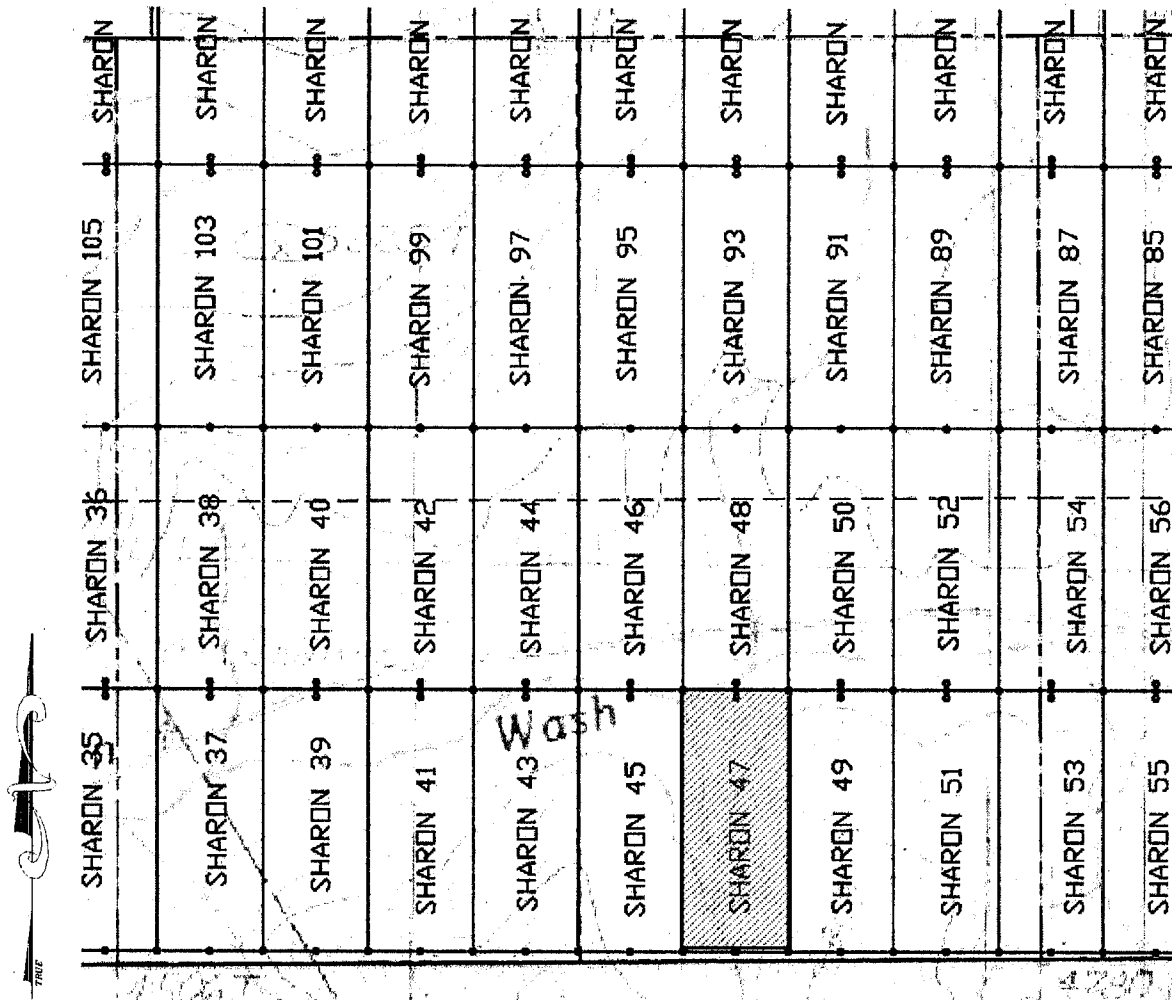
2019 JUL 22 A 8:12
RECEIVED
STATE OFFICE
PHOENIX, ARIZONA

AMC456099

When Filed Return To:
 Darling Geomatics
 9040 S. Rita Rd, Ste 2350
 Tucson, AZ 85747

MINING CLAIM MAP

Lode (X) Placer ()



SCALE 1" = 1200 ft.

1. The above map depicts the SHARON 47 mining claim, which is located in Section(s) 1 Township 7S, Range 29E, Gila & Salt River Meridian, GREENLEE County, Arizona.

2. The type of corner and location monuments used are as follows: 2"X2"X5' WOOD POSTS.

3. The bearings and distances in degrees and feet between claim corners are as depicted on the map.

RECEIVED
 STATE OFFICE
 2019 JUL 29 A 8:12
 PHOENIX ARIZONA

ANC456099

When Filed Return To:
Darling Geomatics
9040 S. Rita Rd, Ste 2350
Tucson, AZ 85747

LOCATION NOTICE FOR LODE MINING CLAIM

NOTICE IS HEREBY GIVEN that the SHARON 48 lode mining claim has been located

BLM
Date
Stamp

By: Darling Geomatics
9040 S. Rita Rd, Ste 2350
Tucson, AZ 85747

The general course of this claim is SOUTH TO NORTH and it is situated in GREENLEE County, Arizona. This claim is 1500 feet in length and 600 feet in width.

This claim runs from the location monument on which this location notice is posted approximately 20 feet in a SOUTHERLY direction to the SOUTH end line and 1480 feet in an NORTHERLY direction to the NORTH end line.

This claim is marked by six monuments, one at each corner and one at the center of each end line of the claim.

The location monument on which this notice is posted is situated within Section(s) 1, Township 7 SOUTH, Range 29 EAST, Gila & Salt River Meridian, Arizona and this claim encompasses portions of the following quarter section(s):

The NE ¼ and the SE ¼ of SEC 1, T7S, R29E, Gila & Salt River Meridian, Arizona.

The locality of this claim with reference to some natural object or permanent monument and additional information (if any) concerning its locality are as follows: THE NORTHEAST CORNER of the claim is located 2183 feet South and 9118 feet East from the Northeast Corner of Section 3, T 7 S, R 29 E, Gila & Salt River Meridian, GRAHAM COUNTY, AZ.

DATED AND POSTED on the ground this 16 day of May, 2019.

By: Jeff Schan

Witness: Anthony Gracie

AGENT: Darling Geomatics, Ltd.
9040 South Rita Road, Suite 2350
Tucson, AZ 85747

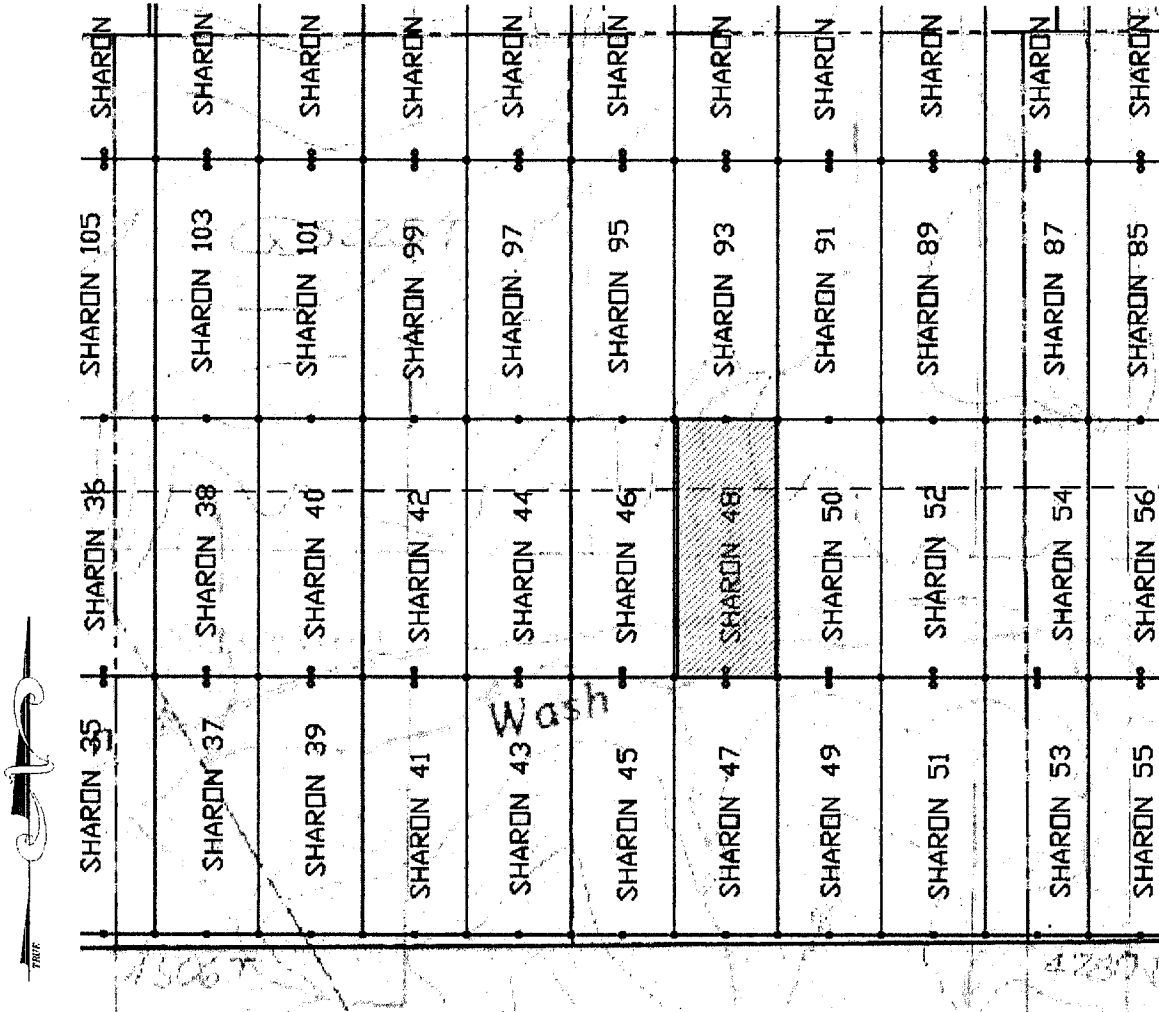
RECEIVED
STATE OFFICE
2019 JUL 22 A 8:12
PHOENIX, ARIZONA

AHC456100

When Filed Return To:
 Darling Geomatics
 9040 S. Rita Rd, Ste 2350
 Tucson, AZ 85747

MINING CLAIM MAP

Lode (X) Placer ()



SCALE 1" = 1200 ft.

1. The above map depicts the SHARON 48 mining claim, which is located in Section(s) 1, Township 7S, Range 29E, Gila & Salt River Meridian, GREENLEE County, Arizona.
2. The type of corner and location monuments used are as follows: 2"X2"X5' WOOD POSTS.
3. The bearings and distances in degrees and feet between claim corners are as depicted on the map.

PHOENIX, ARIZONA
 RECEIVED
 STATE OFFICE
 JUL 22 A 8:12

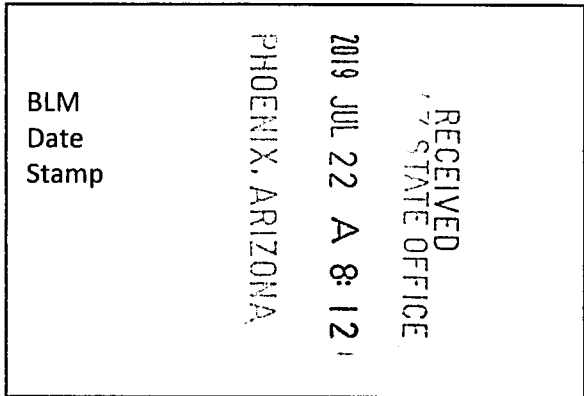
AMC456100

When Filed Return To:
Darling Geomatics
9040 S. Rita Rd, Ste 2350
Tucson, AZ 85747

LOCATION NOTICE FOR LODE MINING CLAIM

NOTICE IS HEREBY GIVEN that the SHARON 49 lode mining claim has been located

By: Darling Geomatics
9040 S. Rita Rd, Ste 2350
Tucson, AZ 85747



The general course of this claim is NORTH TO SOUTH and it is situated in GREENLEE County, Arizona. This claim is 1500 feet in length and 600 feet in width.

This claim runs from the location monument on which this location notice is posted approximately 20 feet in a NORTHERLY direction to the NORTH end line and 1480 feet in an SOUTHERLY direction to the SOUTH end line.

This claim is marked by six monuments, one at each corner and one at the center of each end line of the claim.

The location monument on which this notice is posted is situated within Section 1, Township 7 SOUTH, Range 29 EAST, Gila & Salt River Meridian, Arizona and this claim encompasses portions of the following quarter section(s):

The SE ¼ of SEC 1; T7S, R29E, Gila & Salt River Meridian, Arizona.

The locality of this claim with reference to some natural object or permanent monument and additional information (if any) concerning its locality are as follows: THE NORTHEAST CORNER of the claim is located 3683 feet south and 9718 feet East from the Northeast Corner of Section 3, T 7 S, R 29 E, Gila & Salt River Meridian, GRAHAM COUNTY, AZ.

DATED AND POSTED on the ground this 16 day of MAY, 2019.

By: Jeff DeLuca John Scherer

Witness Anthony Garcia

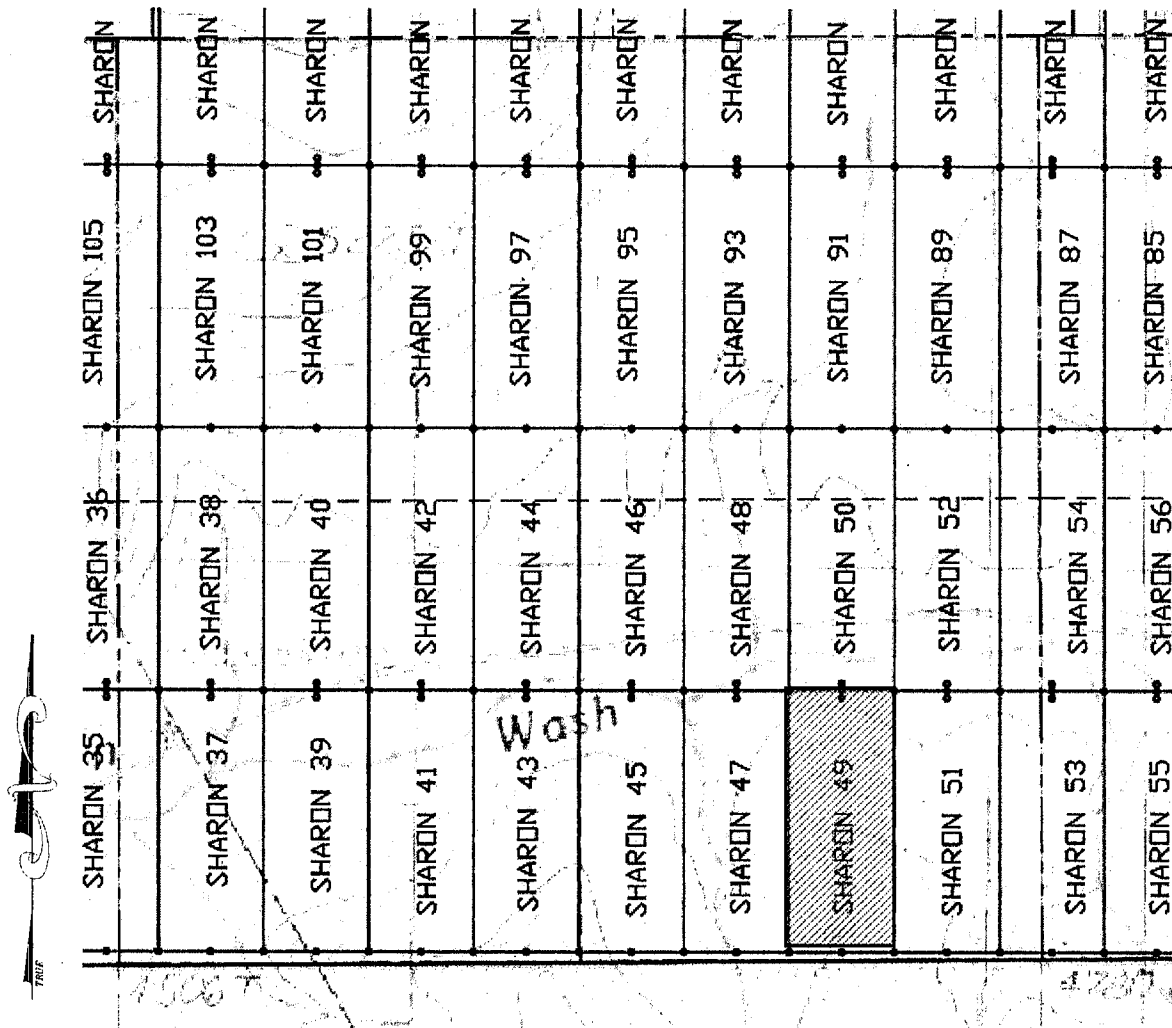
AGENT: Darling Geomatics, Ltd.
9040 South Rita Road, Suite 2350
Tucson, AZ 85747

AMC456101

When Filed Return To:
 Darling Geomatics
 9040 S. Rita Rd, Ste 2350
 Tucson, AZ 85747

MINING CLAIM MAP

Lode (X) Placer ()



SCALE 1" = 1200 ft.

1. The above map depicts the SHARON 49 mining claim, which is located in Section(s) 1 Township 4S, Range 29E, Gila & Salt River Meridian, GREENLEE County, Arizona.

2. The type of corner and location monuments used are as follows: 2"X2"X5' WOOD POSTS

3. The bearings and distances in degrees and feet between claim corners are as depicted on the map.

HOENIX ARIZONA

JUL 22 A 8:12

RECEIVED
STATE OFFICE

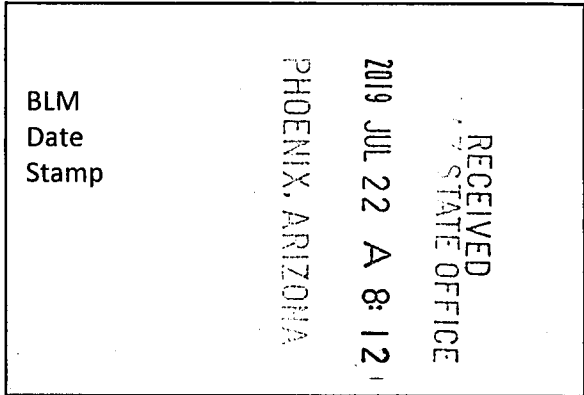
AMC456101

When Filed Return To:
Darling Geomatics
9040 S. Rita Rd, Ste 2350
Tucson, AZ 85747

LOCATION NOTICE FOR LODE MINING CLAIM

NOTICE IS HEREBY GIVEN that the SHARON 50 lode mining claim has been located

By: Darling Geomatics
9040 S. Rita Rd, Ste 2350
Tucson, AZ 85747



The general course of this claim is SOUTH TO NORTH and it is situated in GREENLEE County, Arizona. This claim is 1500 feet in length and 600 feet in width.

This claim runs from the location monument on which this location notice is posted approximately 20 feet in a SOUTHERLY direction to the SOUTH end line and 1480 feet in an NORTHERLY direction to the NORTH end line.

This claim is marked by six monuments, one at each corner and one at the center of each end line of the claim.

The location monument on which this notice is posted is situated within Section(s) 1, Township 7 SOUTH, Range 29 EAST, Gila & Salt River Meridian, Arizona and this claim encompasses portions of the following quarter section(s):

The NE ¼ and the SE ¼ of SEC 1, T7S, R29E, Gila & Salt River Meridian, Arizona.

The locality of this claim with reference to some natural object or permanent monument and additional information (if any) concerning its locality are as follows: THE NORTHEAST CORNER of the claim is located 2183 feet South and 9718 feet East from the Northeast Corner of Section 3, T 7 S, R 29 E, Gila & Salt River Meridian, GRAHAM COUNTY, AZ.

DATED AND POSTED on the ground this 16 day of July, 2019.

By: Jeff John Scott Schen

Witness: Anthony Garcia

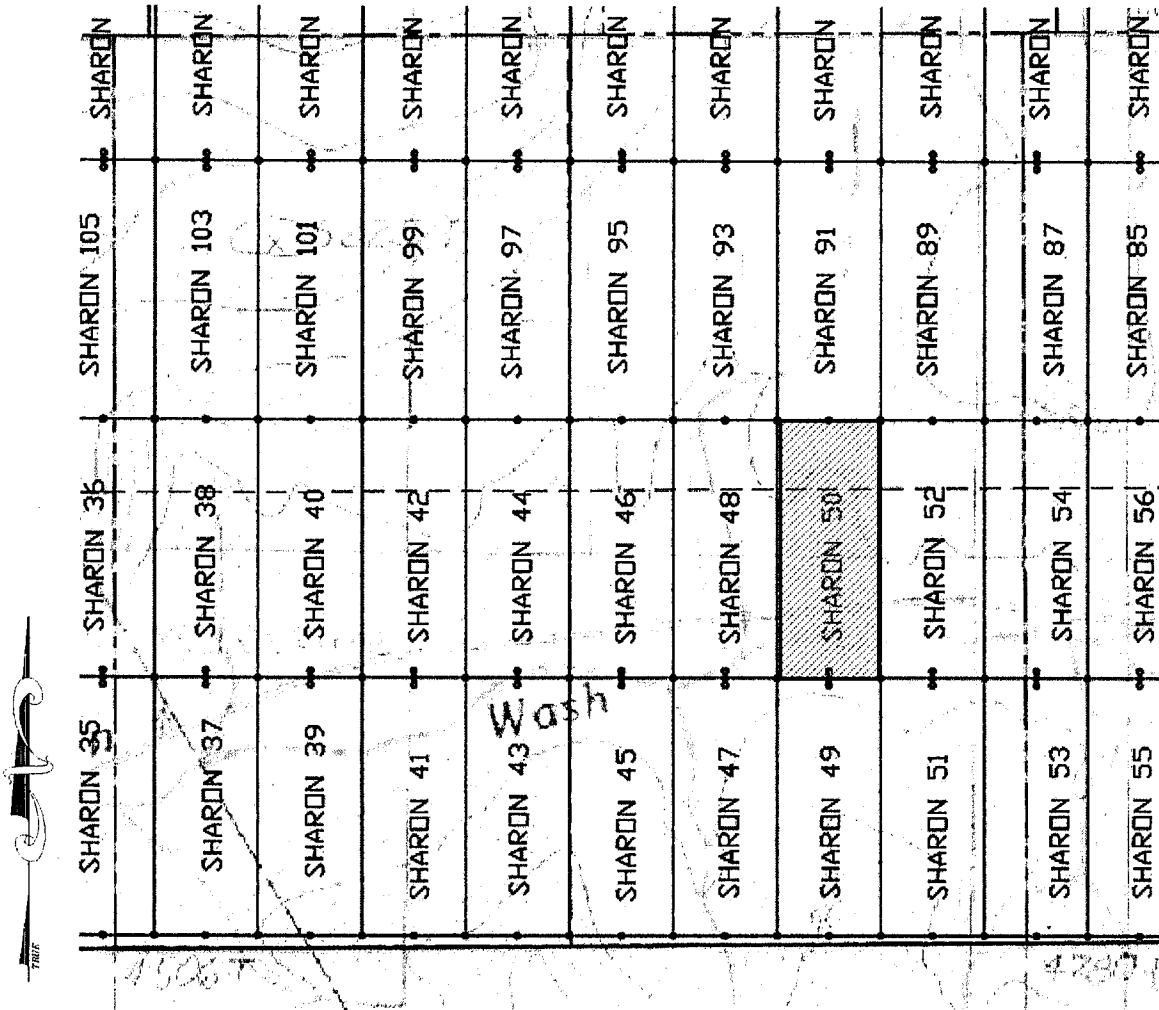
AGENT: Darling Geomatics, Ltd.
9040 South Rita Road, Suite 2350
Tucson, AZ 85747

AMC456102

When Filed Return To:
 Darling Geomatics
 9040 S. Rita Rd, Ste 2350
 Tucson, AZ 85747

MINING CLAIM MAP

Lode (X) Placer ()



SCALE 1" = 1200 ft.

1. The above map depicts the SHARON 50 mining claim, which is located in Section(s) 1, Township 7S, Range 29E, Gila & Salt River Meridian, GREENLEE County, Arizona.
2. The type of corner and location monuments used are as follows: 2"X2"X5' WOOD POSTS.
3. The bearings and distances in degrees and feet between claim corners are as depicted on the map.

RECEIVED
 STATE OFFICE
 2019 JUL 29 A 8:12
 PHOENIX ARIZONA

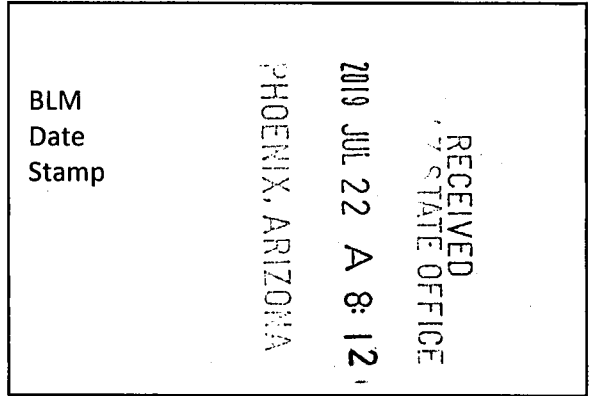
AMC456102

When Filed Return To:
Darling Geomatics
9040 S. Rita Rd, Ste 2350
Tucson, AZ 85747

LOCATION NOTICE FOR LODGE MINING CLAIM

NOTICE IS HEREBY GIVEN that the SHARON 51 lode mining claim has been located

By: Darling Geomatics
9040 S. Rita Rd, Ste 2350
Tucson, AZ 85747



The general course of this claim is NORTH TO SOUTH and it is situated in GREENLEE County, Arizona. This claim is 1500 feet in length and 600 feet in width.

This claim runs from the location monument on which this location notice is posted approximately 20 feet in a NORTHERLY direction to the NORTH end line and 1480 feet in an SOUTHERLY direction to the SOUTH end line.

This claim is marked by six monuments, one at each corner and one at the center of each end line of the claim.

The location monument on which this notice is posted is situated within Section 1, Township 7 SOUTH, Range 29 EAST, Gila & Salt River Meridian, Arizona and this claim encompasses portions of the following quarter section(s):

The SE ¼ of SEC 1; T7S, R29E, Gila & Salt River Meridian, Arizona.

The locality of this claim with reference to some natural object or permanent monument and additional information (if any) concerning its locality are as follows: THE NORTHEAST CORNER of the claim is located 3683 feet south and 10318 feet East from the Northeast Corner of Section 3, T 7 S, R 29 E, Gila & Salt River Meridian, GRAHAM COUNTY, AZ.

DATED AND POSTED on the ground this 16 day of May, 2019.

By: Jeff Schauer

Witness: Anthony

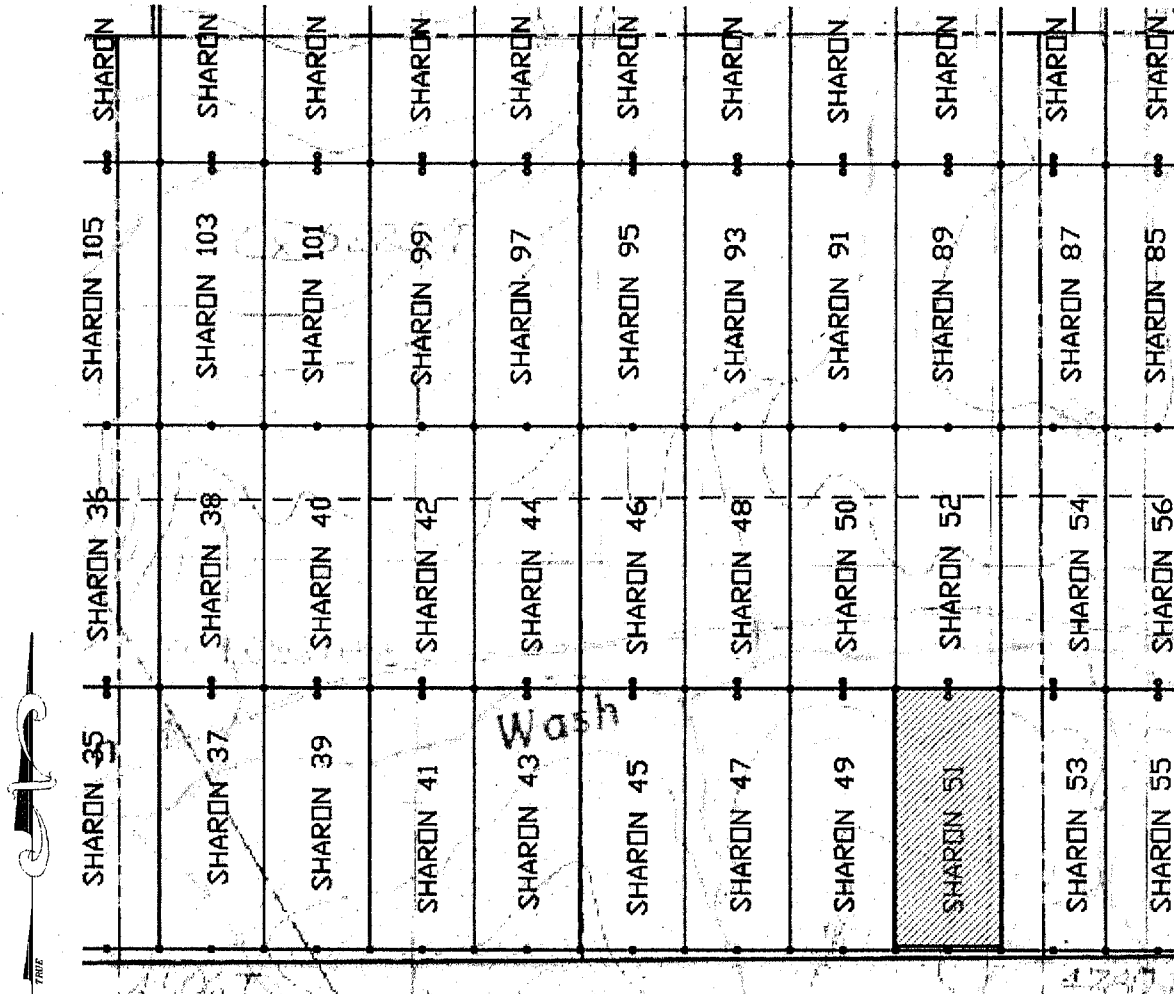
AGENT: Darling Geomatics, Ltd.
9040 South Rita Road, Suite 2350
Tucson, AZ 85747

AMC4561031

When Filed Return To:
 Darling Geomatics
 9040 S. Rita Rd, Ste 2350
 Tucson, AZ 85747

MINING CLAIM MAP

Lode (X) Placer ()



SCALE 1" = 1200 ft.

1. The above map depicts the SHARON 51 mining claim, which is located in Section(s) 1 Township 7S, Range 29E, Gila & Salt River Meridian, GREENLEE County, Arizona.

2. The type of corner and location monuments used are as follows: 2"X2"X5' WOOD POSTS

3. The bearings and distances in degrees and feet between claim corners are as depicted on the map.

RECEIVED
 STATE OFFICE
 2019 JUL 22 A 8:12
 PHOENIX, ARIZONA


AMC456103

When Filed Return To:
Darling Geomatics
9040 S. Rita Rd, Ste 2350
Tucson, AZ 85747

LOCATION NOTICE FOR LODE MINING CLAIM

NOTICE IS HEREBY GIVEN that the SHARON 52 lode mining claim has been located

By: Darling Geomatics
9040 S. Rita Rd, Ste 2350
Tucson, AZ 85747



The general course of this claim is SOUTH TO NORTH and it is situated in GREENLEE County, Arizona. This claim is 1500 feet in length and 600 feet in width.

This claim runs from the location monument on which this location notice is posted approximately 20 feet in a SOUTHERLY direction to the SOUTH end line and 1480 feet in an NORTHERLY direction to the NORTH end line.

This claim is marked by six monuments, one at each corner and one at the center of each end line of the claim.

The location monument on which this notice is posted is situated within Section(s) 1, Township 7 SOUTH, Range 29 EAST, Gila & Salt River Meridian, Arizona and this claim encompasses portions of the following quarter section(s):

The NE ¼ and the SE ¼ of SEC 1, T7S, R29E, Gila & Salt River Meridian, Arizona.

The locality of this claim with reference to some natural object or permanent monument and additional information (if any) concerning its locality are as follows: THE NORTHEAST CORNER of the claim is located 2183 feet South and 10318 feet East from the Northeast Corner of Section 3, T 7 S, R 29 E, Gila & Salt River Meridian, GRAHAM COUNTY, AZ.

DATED AND POSTED on the ground this 16 day of July, 2019.

By: Jeff Scherer

Witness: Anthony Garcia

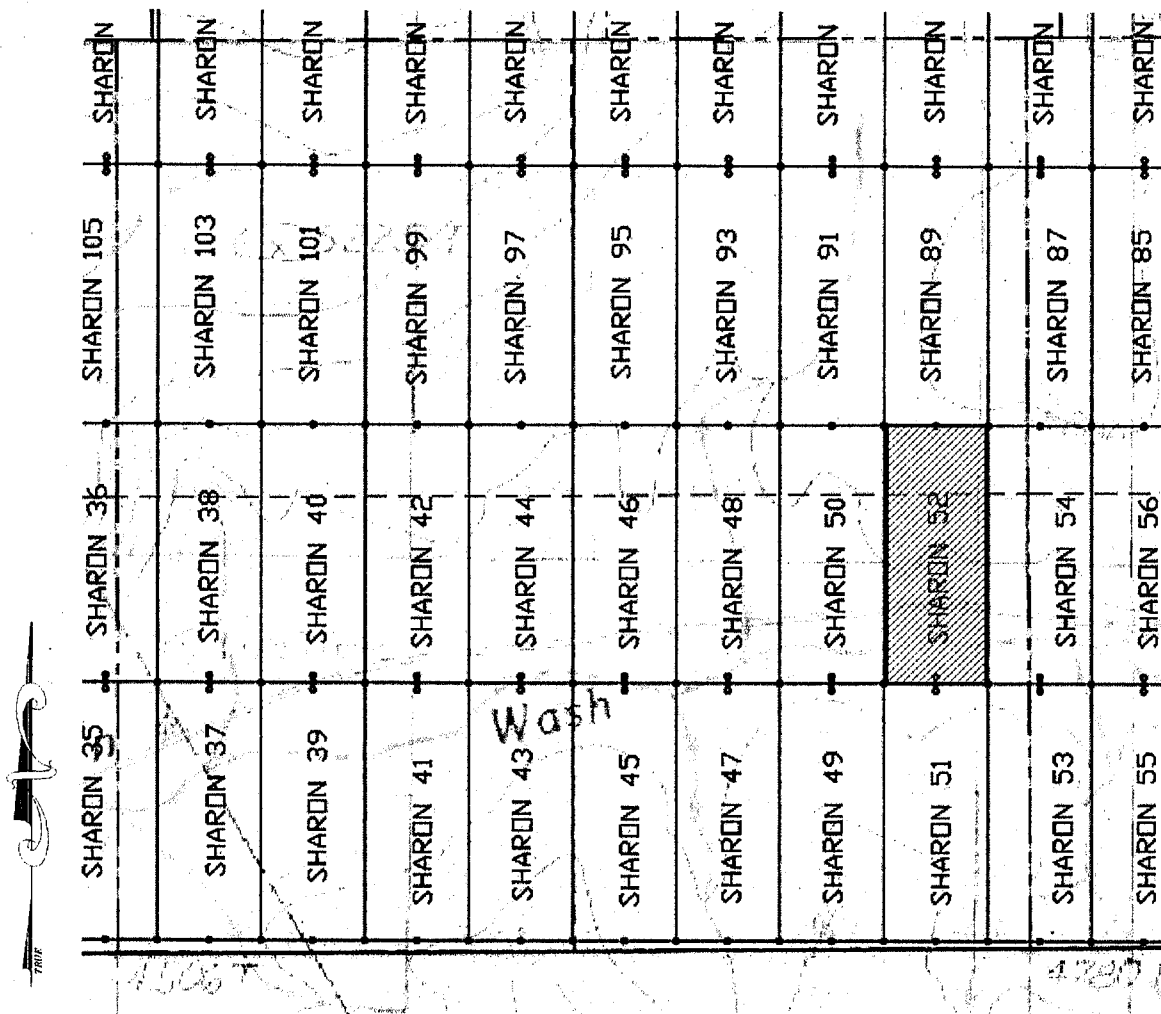
AGENT: Darling Geomatics, Ltd.
9040 South Rita Road, Suite 2350
Tucson, AZ 85747

AMC4561041

When Filed Return To:
 Darling Geomatics
 9040 S. Rita Rd, Ste 2350
 Tucson, AZ 85747

MINING CLAIM MAP

Lode (X) Placer ()



SCALE 1" = 1200 ft.

1. The above map depicts the SHARON 52 mining claim, which is located in Section(s) 1, Township 7S, Range 29E, Gila & Salt River Meridian, GREENLEE County, Arizona.
2. The type of corner and location monuments used are as follows: 2"X2"X5' WOOD POSTS.
3. The bearings and distances in degrees and feet between claim corners are as depicted on the map.

RECEIVED
 STATE OFFICE
 PHOENIX, ARIZONA
 2019 JUL 22 A 8: 12

AMC456104

Date and Time Run:
8/6/2019 12:48:19 PM

Page 1 of 1

DEPARTMENT OF THE INTERIOR
BUREAU OF LAND MANAGEMENT
Case Recordation

Geographic Report with Land

Disposition is equal to **AUTHORIZED , CANCELLED , EXPIRED , PENDING , REJECTED , RELINQUISHED ,
WITHDRAWN**
and Meridian Township Range Section is equal to 14 0070S 0290E 001 , 14 0070S 0290E 002 , 14 0070S 0290E 003
and Admin State is equal to AZ

NO WARRANTY IS MADE BY BLM
FOR USE OF THE DATA FOR
PURPOSES NOT INTENDED BY BLM

DEPARTMENT OF THE INTERIOR
BUREAU OF LAND MANAGEMENT
Case Recordation
Geographic Report with Land

Admin State: AZ
Geo State: AZ

Serial Number	Total Case Acres:	Casetype	Case Disp	Mer	Twp	Rng	Sec	Sur Type	Sur Nr	Suf	Subdivision	Act Pend
AZPHX 0084427	46.140	282105	AUTHORIZED	14	0070S	0290E	001	ALIQ			W2SW;	
AZPHX 0084459	106.450	282105	AUTHORIZED					ALIQ			NESW,W2SW,N2SE;	

Serial Number	Total Case Acres:	Casetype	Case Disp	Mer	Twp	Rng	Sec	Sur Type	Sur Nr	Suf	Subdivision	Act Pend
AZA 020347CP	50,583.670	221006	AUTHORIZED	14	0070S	0290E	002	ALIQ			S2N2,S2;	
	50,583.670							LOTS			1-4;	
AZPHX 0084427	46.140	282105	AUTHORIZED					ALIQ			NESE,S2S2;	

Serial Number	Total Case Acres:	Casetype	Case Disp	Mer	Twp	Rng	Sec	Sur Type	Sur Nr	Suf	Subdivision	Act Pend
AZPHX 0084428	46.370	282105	AUTHORIZED	14	0070S	0290E	003	ALIQ			S2S2;	

